

**+NOTICE!!**

**These documents have been scanned!**

**Do not place un-scanned documents beneath this notice!**

**Do not remove this notice from this file!**

GPO Jacket No. 560-102  
Print Order 61540  
Rise Business Services, LLC  
Job=AZ15 8/2/2019



Box Number= AZ15203



Claim Begin-End: AMC263074-AMC263076

**1 Initial Receipt**



AZ15203-2

AMC262634-AMC265778

UNITED STATES  
DEPARTMENT OF THE INTERIOR  
BUREAU OF LAND MANAGEMENT

RECEIPT AND ACCOUNTING ADVICE

NO. 2062014 04

Subject: CLAIM MAINTENANCE FEE 1995 (69)      2 34 13      08/03/94  
 Applicant:      6,900.00

SUPERIOR COMPANIES  
100 W. COOLIDGE  
PHOENIX AZ. 85013

Remitter: SAME CK. # 76194  
230-9300

Assignor:

LEASE MANAGEMENT DATA     NEW     UPDATE     PAYMENT

ORIGINAL SERIAL NO.	ASG.	TYPE	ST.	CTY.	FUND SYMBOL	ACRES/UNITS	RATE
AMC 87712, ET AL							

AMOUNT	ANV. DATE	EXP. DATE	BILL CYC.	S/C	DISTRICT	NEXT BILL	MISC. DATA	U of M	ACTUAL UNITS

ASSIGNMENT SERIAL NO.	ASG.	TYPE	ST.	CTY.	FUND SYMBOL	ACRES/UNITS	RATE

AMOUNT	ANV. DATE	EXP. DATE	BILL CYC.	S/C	DISTRICT	NEXT BILL	MISC. DATA	U of M	ACTUAL UNITS

APPLY REMITTANCE

ACTION	FUND SYMBOL	CTY.	AMOUNT
FILING FEE			
RENTAL			
UNEARNED			
REFUND			
TOTAL			
AMOUNT DUE			

Remarks:

87712 - 87727      207611  
 87732 - 87733      260521-2  
 87736 - 87737      260531-2  
 87739      260534  
 87749 - 87751      263074  
 207544 - 207548      272763  
 207554 - 207555      272767  
 207561 - 207564      272783  
 207571 - 207573      272786  
 207598 - 207599      272788  
 207602 - 207603      272791  
 207607

BY:      DATE:

Lease in Escrow?  
 KGS?      Of Interest?  
 Auto Escalates?      Operating Rights?  
 Auto Renew?      Operator  
                                  Bond Filed?

FOR MMS USE ONLY

BILLEE NUMBER	FOREST REFUGE
OCS SECTION	
CODE	



UNITED STATES  
DEPARTMENT OF THE INTERIOR  
BUREAU OF LAND MANAGEMENT

RECEIPT AND ACCOUNTING ADVICE

NO. 1164414

02

Subject: MINING CLAIMS (3)

MC/AZ DEC 10 86 0 8 1

1500

Applicant: SUPERIOR COMPANIES  
BOX 6497  
PHOENIX, AZ 85005

*on computer 12-18-86 lji*

Remitter:

H MASON COGGIN  
317 E GRISWOLD  
PHOENIX, AZ 85020

Assignor:

LEASE MANAGEMENT DATA  NEW  UPDATE  PAYMENT

ORIGINAL SERIAL NO.	ASG.	TYPE	ST.	CTY.	FUND SYMBOL	ACRES/UNITS	RATE
AMC AMC 263074 - 263076		GH #15 - #17			MILLSITES		

AMOUNT	ANV. DATE	EXP. DATE	BILL CYC.	S/C	DISTRICT	NEXT BILL	MISC. DATA	U of M	ACTUAL UNITS

ASSIGNMENT SERIAL NO.	ASG.	TYPE	ST.	CTY.	FUND SYMBOL	ACRES/UNITS	RATE

AMOUNT	ANV. DATE	EXP. DATE	BILL CYC.	S/C	DISTRICT	NEXT BILL	MISC. DATA	U of M	ACTUAL UNITS

APPLY REMITTANCE			
ACTION	FUND SYMBOL	CTY.	AMOUNT
FILING FEE			
RENTAL			
UNEARNED			
REFUND			
TOTAL			
AMOUNT DUE			

Remarks:  
*NF*  
*Note*  
*15, 16 are in section*  
*17 is in NW 44*  
*okay*  
*DR*

BY: \_\_\_\_\_ DATE: \_\_\_\_\_

Lease in Escrow?  
 KGS?  
 Auto Escalates?  
 Auto Renew?

Of Interest?  
Operating Rights?  
Operator  
Bond Filed?

**FOR MMS USE ONLY**

BILLEE	FOREST REFUGE
NUMBER	
OCS SECTION	
CODE	



UNITED STATES  
DEPARTMENT OF THE INTERIOR  
BUREAU OF LAND MANAGEMENT

RECEIPT AND ACCOUNTING ADVICE

NO. 1164414

02

Subject: MINING CLAIMS (3)

MC/AZ DEC 10 86 0 8 1

1500

Applicant: SUPERIOR COMPANIES  
BOX 6497  
PHOENIX, AZ 85005

*on computer 12-18-86 lji*

Remitter: H MASON COGGIN  
317 E GRISWOLD  
PHOENIX, AZ 85020

Assignor:

LEASE MANAGEMENT DATA  NEW  UPDATE  PAYMENT

ORIGINAL SERIAL NO.	ASG.	TYPE	ST.	CTY.	FUND SYMBOL	ACRES/UNITS	RATE
AMC AMC 263074 - 263076		GH #15			#17 MILL SITE		

AMOUNT	ANV. DATE	EXP. DATE	BILL CYC.	S/C	DISTRICT	NEXT BILL	MISC. DATA	U of M	ACTUAL UNITS

ASSIGNMENT SERIAL NO.	ASG.	TYPE	ST.	CTY.	FUND SYMBOL	ACRES/UNITS	RATE

AMOUNT	ANV. DATE	EXP. DATE	BILL CYC.	S/C	DISTRICT	NEXT BILL	MISC. DATA	U of M	ACTUAL UNITS

APPLY REMITTANCE			
ACTION	FUND SYMBOL	CTY.	AMOUNT
FILING FEE			
RENTAL			
UNEARNED			
REFUND			
TOTAL			
AMOUNT DUE			

Remarks:  
*NF*  
*Note*  
*15, 16 are in SW 1/4*  
*17 is in NW 1/4*  
*okay*  
*DR*

BY: \_\_\_\_\_ DATE: \_\_\_\_\_

Lease in Escrow?  
 KGS? Of Interest?  
 Auto Escalates? Operating Rights?  
 Auto Renew? Operator  
Bond Filed?

**FOR MMS USE ONLY**

BILLEE	FOREST REFUGE
NUMBER	
OCS SECTION	
CODE	



**NOTICE!!**

**These documents have been scanned!**

**Do not place un-scanned documents beneath this notice!**

**Do not remove this notice from this file!**

GPO Jacket No. 560-102  
Print Order 61540  
Rise Business Services, LLC  
Job=AZ15 8/2/2019



Box Number= AZ15203



Claim Begin-End: AMC263074-AMC263076

**2 Correspondence**



AZ15203-2

AMC262634-AMC265778

AZA22975

Amc 263074

# The United States of America

*To all to whom these presents shall come, Greeting:*

WHEREAS

Superior Companies,  
an Arizona corporation

is entitled to a patent pursuant to the General Mining Laws, R.S. 2329 and 2331, as amended (30 U.S.C. 35), and R.S. 2337, as amended (30 U.S.C. 42(b)), for the lands embraced within Glen Canyon A, Glen Canyon B, Gypsum Heart 2 B, Gypsum Heart 2C, Gypsum Heart 3 A, Gypsum Heart 3 B, GYPSUM HEART 3C, Gypsum Heart 4 A, MORMON FLAT D, and portions of Glen Canyon C, Glen Canyon D, and MORMON FLAT C placer mining claims; and GH No. 5, GH No. 6, GH No. 7, GH No. 8, GH No. 9, GH No. 10, GH No. 13, and GH No. 17 mill sites, designated and described as:

Gila and Salt River Meridian, Verde Mining District,  
Yavapai County, State of Arizona

T. 13 N., R. 5 E.,  
sec. 1, NE $\frac{1}{4}$ SW $\frac{1}{4}$ , S $\frac{1}{2}$ NW $\frac{1}{4}$ SW $\frac{1}{4}$ , N $\frac{1}{2}$ SW $\frac{1}{4}$ SW $\frac{1}{4}$ ,  
W $\frac{1}{2}$ SE $\frac{1}{4}$ SW $\frac{1}{4}$ ;  
sec. 11, NE $\frac{1}{4}$ NE $\frac{1}{4}$ , E $\frac{1}{2}$ NW $\frac{1}{4}$ NE $\frac{1}{4}$ , N $\frac{1}{2}$ SE $\frac{1}{4}$ NE $\frac{1}{4}$ ;  
sec. 12, lots 21, 23, N $\frac{1}{2}$ NW $\frac{1}{4}$ NW $\frac{1}{4}$ ,  
SW $\frac{1}{4}$ NW $\frac{1}{4}$ NW $\frac{1}{4}$ , E $\frac{1}{2}$ SW $\frac{1}{4}$ NW $\frac{1}{4}$ , NW $\frac{1}{4}$ SE $\frac{1}{4}$ NW $\frac{1}{4}$ .

The premises herein granted contain 242.73 acres.

NOW KNOW YE, that there is, therefore, granted by the UNITED STATES OF AMERICA unto Superior Companies, the lands described above; TO HAVE AND TO HOLD the said lands with all the rights, privileges, immunities, and appurtenances, of whatsoever nature, thereunto belonging, unto Superior Companies, and to its successors and assigns, forever; and

EXCEPTING AND RESERVING TO THE UNITED STATES from the lands so granted, a right-of-way thereon for ditches or canals constructed by the authority of the United States. Act of August 30, 1890 (26 Stat. 391; 43 U.S.C. 945).

Patent Number 02-2011-0002



AZA22975

SUBJECT TO the following conditions and stipulations:

1. This conveyance is restricted in its exterior limits to the boundaries of the described land.
2. Any veins or lode deposits that were known to exist within the boundaries of the described premises on August 31, 1987, are expressly excepted and excluded from this patent (30 U.S.C. 37).

IN TESTIMONY WHEREOF, the undersigned authorized officer of the Bureau of Land Management, in accordance with the provisions of the Act of June 17, 1948 (62 Stat. 476), has, in the name of the United States, caused these letters to be made Patent, and the Seal of the Bureau to be hereunto affixed.

GIVEN under my hand, in the City of Washington, District of Columbia, the *eleventh* day of *May* in the year of our Lord two thousand and *eleven* and of the Independence of the United States the two hundred and *thirty-fifth*.

By *Robert C. Abley*

02-2011-0002

Patent Number \_\_\_\_\_

OFFICIAL COPIES /CF/ /SD READ/ /GROUP/ /SECTION/ /AUTHOR/

*J. Garcia*  
*5/15/02*  
*Mary Hyde*  
*5/15/02*

3800 (957) MH  
\*AMC 72753  
-AMC 87712  
AMC 207543  
AMC 260521  
AMC 263074

*AMC 263074*

MAY 17 2002

Mr. Bellamy Brown  
Cavanagh Law Firm  
1850 North Central Avenue, Suite 2400  
Phoenix, Arizona 85004

Dear Mr. Brown:

On February 20, 2001, Arizona Uniform Commercial code Financing Statement Change Form UCC-2, Leasehold Deed of Trust, Fixture Filing, Assignment of Leases and Rents and Security Agreement; Construction Deed of Trust; Fixture Filing, Assignment of Leases and Rents and Security Agreement; Assignment of Leases and Rents; Deed of Release and Reconveyance forms were filed in this office.

It appears that the documents filed were trust agreements between the Salt River Pima-Maricopa Indian Community, dba Phoenix Cement Company and General Electric Capital corporation, and not actual transfers of interest.

A filing fee, in the amount of \$330.00, was also submitted.

If the documents submitted are transfers of interest, we will process the documents as transfers. If they are trust agreements, the documents will be placed in the official file and the filing fee refunded.

Please let us know if these should be processed as actual transfers or trust agreements. If further information is required, please contact Mary Hyde at (602) 417-9356.

Sincerely,

*/s/ Ivy J. Garcia*

Ivy J. Garcia  
Group Administrator  
Lands and Minerals Adjudication

Enclosures



RECORDING REQUESTED BY AND UPON  
RECORDATION RETURN TO:

Stroock & Stroock & Lavan LLP  
2029 Century Park East, Suite 1800  
Los Angeles, California 90067  
Attention: Cherie S. Raidy, Esq.

Certified to be a conformed copy  
of the original. *[Signature]*  
2-5-2001

504960

**CONSTRUCTION DEED OF TRUST, FIXTURE FILING,  
ASSIGNMENT OF LEASES AND RENTS  
AND SECURITY AGREEMENT**

**SALT RIVER PIMA-MARICOPA INDIAN COMMUNITY**, as trustor  
(the Community)

to

**TRANSNATION TITLE INSURANCE COMPANY**, as trustee  
(Trustee)

for the benefit of

**GENERAL ELECTRIC CAPITAL CORPORATION**,  
a New York corporation, as Agent for itself and the other Lenders (as more particularly described  
in Exhibit B attached hereto) from time to time signatory to that certain Credit Agreement of  
even date herewith, as beneficiary  
(Agent)

ARIZONA

2001 FEB 20 11:27

RECEIVED  
BLM AND STATE OFFICE

Dated: January 31, 2001  
Location: Yavapai County, Arizona  
Maricopa County, Arizona

RECORDED 2-1 2001  
IN BOOK 3808 OF  
OFFICIAL RECORDS  
PAGES 983

RECORDING REQUESTED BY AND UPON  
RECORDATION RETURN TO:

Stroock & Stroock & Lavan LLP  
2029 Century Park East, Suite 1800  
Los Angeles, California 90067  
Attention: Cherie S. Raidy, Esq.

Certified to be a conforming copy  
of the original: *[Signature]*

2-5-2001

504960

**LEASEHOLD DEED OF TRUST, FIXTURE FILING,  
ASSIGNMENT OF LEASES AND RENTS  
AND SECURITY AGREEMENT**

**SALT RIVER PIMA-MARICOPA INDIAN COMMUNITY, as trustor**  
(the Community)

to

**TRANSNATION TITLE INSURANCE COMPANY, as trustee**  
(Trustee)

for the benefit of

**GENERAL ELECTRIC CAPITAL CORPORATION,**

a New York corporation, as Agent for itself and the other Lenders (as more particularly described  
in Exhibit B attached hereto) from time to time signatory to that certain Credit Agreement of  
even date herewith, as beneficiary  
(Agent)

RECEIVED  
B.L.N. COUNTY CLERK  
2001 FEB 20 A 11 22  
MARICOPA, ARIZONA

Dated: January 31, 2001  
Location: Yavapai County, Arizona  
Maricopa County, Arizona

RECORDED 2-1 2001

IN BOOK 3808 OF  
OFFICIAL RECORDS



3 of

RECORDING REQUESTED BY AND UPON  
RECORDATION RETURN TO:

Stroock & Stroock & Lavan LLP  
2029 Century Park East, Suite 1800  
Los Angeles, California 90067  
Attention: Cherie S. Raidy, Esq.

Certified to be a conformed copy  
of the original.

*[Signature]*  
2-5-2001

504960

**ASSIGNMENT OF LEASES AND RENTS**

**SALT RIVER PIMA-MARICOPA INDIAN COMMUNITY, as assignor**  
(the Community)

to

**GENERAL ELECTRIC CAPITAL CORPORATION,**  
a New York corporation, as Agent for itself and the other Lenders (as more particularly described  
in Exhibit B attached hereto) from time to time signatory to that certain Credit Agreement of  
even date herewith, as beneficiary  
(Agent)

Dated: January 31, 2001  
Location: Yavapai County, Arizona

RECORDED  
2001 FEB 20 11:28  
SALT RIVER PIMA-MARICOPA INDIAN COMMUNITY  
CLERK'S OFFICE

RECORDED 2-1-2001  
IN BOOK 3808 OF  
OFFICIAL RECORDS  
PAGES 985

RECORDING REQUESTED BY AND UPON  
RECORDATION RETURN TO:

Stroock & Stroock & Lavan LLP  
2029 Century Park East, Suite 1800  
Los Angeles, California 90067  
Attention: Cherie S. Raidy, Esq.

Certified to be a conformed copy  
of the original: *[Signature]*  
2-5-2001

504960

ASSIGNMENT OF LEASES AND RENTS

SALT RIVER PIMA-MARICOPA INDIAN COMMUNITY, as assignor  
(the Community)

to

GENERAL ELECTRIC CAPITAL CORPORATION,  
a New York corporation, as Agent for itself and the other Lenders (as more particularly described  
in Exhibit B attached hereto) from time to time signatory to that certain Credit Agreement of even  
date herewith, as beneficiary  
(Agent)

Dated: January 31, 2001  
Location: Yavapai County, Arizona  
Maricopa County, Arizona


ARIZONA

2001 FEB 20 A 11:28

RECORDED  
BLM / BUREAU OF LAND MANAGEMENT  
LAND OFFICE

RECORDED 2-7-2001  
IN BOOK 3808 OF  
OFFICIAL RECORDS  
PAGES 986

TRANSNATION TITLE INS. CO.



OFFICIAL RECORDS OF MARICOPA COUNTY RECORDER HELEN PURCELL 2001-8878321 02/01/2001 01:22

2/6  
27231

Return copy or recorded original to:

Snell & Wilmer, LLP  
Attn: Phillip L. Shea  
One Arizona Center  
Phoenix, AZ 85004-2202

ARIZONA UNIFORM COMMERCIAL CODE  
FINANCING STATEMENT CHANGE Form UCC-2

This statement is presented for filing (recording) pursuant to the Arizona Uniform Commercial Code.

1. Debtor(s) (last name first and address):

Salt River Pima-Maricopa Indian Community, dba Phoenix Cement Company  
Rte 1, Box 218  
Scottsdale, AZ 85268

2. Secured Party(ies) and address:

First National Bank of Boston, a national banking assoc.  
Corporate Trust Division  
P.O. Box 1818  
Boston, MA 02105

3. This Statement refers to original Financing Statement File 87 276001 Docket \_\_\_\_\_ Page \_\_\_\_\_  
Instrument No. \_\_\_\_\_  
Filed (recorded) with Recorder of Maricopa County Date filed (recorded) May 4, 1987

- 4.  CONTINUATION. The Financing Statement described above is continued.
- TERMINATION STATEMENT - The Financing Statement described above is terminated.
- ASSIGNMENT. The interest of the Secured Party under the Financing Statement described above has been assigned to the Assignee whose name and address appear below.
- AMENDMENT. The Financing Statement described above is amended as set forth below:
- PARTIAL RELEASE. The Secured Party releases the collateral described below from the Financing Statement described above.

5. The interest of the original Secured Party, named above, was assigned to:

State Street Bank and Trust Company  
Corporate Trust Department  
2 Avenue de Lafayette, 6th Floor  
Boston, MA 02111

Dated: December 19, 2000  
State Street Bank and Trust Company

SIGNATURE(S) OF DEBTOR(S)  
(Required only on Amendments)

By: [Signature], Vice President  
Signature of Secured Party or Assignee of Record

PHOENIX, ARIZONA  
2001 FEB 20 - A 11: 27  
BLM ARIZONA OFFICE  
RECORDED

TRANSNATION TITLE INS. CO.



OFFICIAL RECORDS OF  
MARICOPA COUNTY RECORDER  
HELEN PURCELL  
2001-0078320 02/01/2001 01:22

1/6  
When recorded mail to:  
Snell & Wilmer, LLP  
Attn: Philip J. Shea  
One Arizona Center  
Phoenix, AZ 85004-2202

272131

DEED OF RELEASE AND RECONVEYANCE

State Street Bank and Trust Company, a Massachusetts trust company, successor to The First National Bank of Boston as Trustee under the Indenture of Trust dated April 15, 1987, and, as such, the Beneficiary under the Deed of Trust and Security Agreement dated as of April 15, 1987, in which Salt River Pima-Maricopa Indian Community is Trustor and Transamerica Title Insurance Company is Trustee, which Deed of Trust and Security Agreement was recorded on May 4, 1987, as Document No. 87-275994, in the office of the recorder of Maricopa County, Arizona, acknowledges that the indebtedness secured by the said Deed of Trust and Security Agreement has been fully paid.

NOW, THEREFORE, the Beneficiary under the said Deed of Trust and Security Agreement releases and reconveys, without covenant or warranty, express or implied, to the Salt River Pima-Maricopa Indian community, all right, title and interest held by the Trustee under the said Deed of Trust and Security Agreement.

DATED this 19th day of October, 2000.

State Street Bank and Trust Company

By [Signature]  
Title VICE PRESIDENT

STATE OF MASSACHUSETTS )  
County of Suffolk )


This Deed of Release and Reconveyance was acknowledged before me this 19th day of October, 2000, by [Signature] who holds the office of VICE PRESIDENT in State Street Bank and Trust Company.

[Signature]  
Notary Public

Joan M. Chubb  
Notary Public  
My Commission Expires August 13, 2004.

PHOENIX, ARIZONA  
2001 FEB 20 A 11: 28  
RECEIVED  
BLM. SERVICE OFFICE





OFFICIAL RECORDS OF  
MARICOPA COUNTY RECORDER  
HELEN PURCELL  
2001-0078323 02/01/2001 01:22

TRANSNATION TITLE INS. CO.

RECORDING REQUESTED BY AND UPON  
RECORDATION RETURN TO:

Stroock & Stroock & Lavan LLP  
2029 Century Park East, Suite 1800  
Los Angeles, California 90067  
Attention: Cherie S. Raidy, Esq.

4/5

**CONSTRUCTION DEED OF TRUST, FIXTURE FILING,  
ASSIGNMENT OF LEASES AND RENTS  
AND SECURITY AGREEMENT**

**SALT RIVER PIMA-MARICOPA INDIAN COMMUNITY, as trustor  
(the Community)**

to

**TRANSNATION TITLE INSURANCE COMPANY, as trustee  
(Trustee)**

for the benefit of

**GENERAL ELECTRIC CAPITAL CORPORATION.**

a New York corporation, as Agent for itself and the other Lenders (as more particularly described  
in Exhibit B attached hereto) from time to time signatory to that certain Credit Agreement of  
even date herewith, as beneficiary  
(Agent)

Dated: January 31, 2001  
Location: Yavapai County, Arizona  
Maricopa County, Arizona

RECORDED  
BLM. LAND OFFICE  
2001 FEB 20 A 11:27  
PINAL COUNTY ARIZONA



OFFICIAL RECORDS OF  
MARICOPA COUNTY RECORDER  
HELEN PURCELL  
2001-0078324 02/01/2001 01:22

TRANSACTION TITLE INS. CO.

RECORDING REQUESTED BY AND UPON  
RECORDATION RETURN TO:

Stroock & Stroock & Lavan LLP  
2029 Century Park East, Suite 1800  
Los Angeles, California 90067  
Attention: Cherie S. Ralby, Esq.

5/6

**LEASEHOLD DEED OF TRUST, FIXTURE FILING,  
ASSIGNMENT OF LEASES AND RENTS  
AND SECURITY AGREEMENT**

**SALT RIVER PIMA-MARICOPA INDIAN COMMUNITY, as trustor**  
(the Community)

to

**TRANSACTION TITLE INSURANCE COMPANY, as trustee**  
(Trustee)

for the benefit of

**GENERAL ELECTRIC CAPITAL CORPORATION,**  
a New York corporation, as Agent for itself and the other Lenders (as more particularly described  
in Exhibit B attached hereto) from time to time signatory to that certain Credit Agreement of  
even date herewith, as beneficiary  
(Agent)

Dated: January 31, 2001  
Location: Yavapai County, Arizona  
Maricopa County, Arizona

5012773246

PHONIX ARIZONA  
2001 FEB 20 A 11:27  
BLM... OFFICE



OFFICIAL RECORDS OF  
MARICOPA COUNTY RECORDER  
HELEN PURCELL  
2001-0078325 02/01/2001 61:22  
0000 0 0 0

ANSNATION TITLE INS. CO.

RECORDING REQUESTED BY AND UPON  
RECORDATION RETURN TO:

Stroock & Stroock & Lavan LLP  
2029 Century Park East, Suite 1800  
Los Angeles, California 90067  
Attention: Cherie S. Raidy, Esq.

*E/B*

**ASSIGNMENT OF LEASES AND RENTS**

**SALT RIVER FEMA-MARICOPA INDIAN COMMUNITY, as assignor**  
(the Community)

to

**GENERAL ELECTRIC CAPITAL CORPORATION,**  
a New York corporation, as Agent for itself and the other Lenders (as more particularly described  
in Exhibit B attached hereto) from time to time signatory to that certain Credit Agreement of even  
date herewith, as beneficiary  
(Agent)

Dated: January 31, 2001  
Location: Yavapai County, Arizona  
Maricopa County, Arizona

RECEIVED  
BLM. LAND OFFICE  
2001 FEB 20 A 11:27  
MARICOPA, ARIZONA

LEGAL DESCRIPTION PLACER CLAIMS

LIBBY 1B      *AMC 207544*

The claim consist of approximately 20 acres being the West one half of the Lot 7 of Section One Township 13 North, Range 5 East of the Gila and Salt River Base and Meridian of Yavapai County, Arizona.

LIBBY 1C      *AMC 207545*

The claim consist of approximately 20 acres being the all of Lot 14 of Section One Township 13 North, Range 5 East of the Gila and Salt River Base and Meridian of Yavapai County, Arizona.

LIBBY 1D      *AMC 207546*

The claim consist of approximately 20 acres being the West one half of Lot 9 of Section One Township 13 North, Range 5 East of the Gila and Salt River Base and Meridian of Yavapai County, Arizona.

LIBBY 1E      *AMC 207547*

The claim consist of approximately 20 acres being the East one half of Lot 9 of Section One Township 13 North, Range 5 East of the Gila and Salt River Base and Meridian of Yavapai County, Arizona.

LIBBY 1F      *AMC 207548*

The claim consist of approximately 20 acres being the West one half of Lot 10 of Section One Township 13 North, Range 5 East of the Gila and Salt River Base and Meridian of Yavapai County, Arizona.

LIBBY 2E      *AMC 207554*

The claim consist of approximately 20 acres being the all of lot 13 of Section One Township 13 North, Range 5 East of the Gila and Salt River Base and Meridian of Yavapai County, Arizona.

LIBBY 2F      *AMC 207555*

The claim consist of approximately 20 acres being the West one half of Lot 6 of Section One Township 13 North, Range 5 East of the Gila and Salt River Base and Meridian of Yavapai County, Arizona.

GYP SUM HEART A      *AMC 207561*

The claim consist of approximately 20 acres being the North one half of the Southeast one quarter of the Northwest one quarter of Section One Township 13 North, Range 5 East of the Gila and Salt River Base and Meridian of Yavapai County, Arizona.

2001 FEB 20 A 11:28

RECEIVED  
BLM. LAND OFFICE



GYP SUM HEART C AMC 207562

The claim consist of approximately 20 acres being the East one half of the Southwest one quarter of the Northwest one quarter of Section One Township 13 North, Range 5 East of the Gila and Salt River Base and Meridian of Yavapai County, Arizona.

GYP SUM HEART C AMC 207563

The claim consist of approximately 20 acres being the West one half of the Southwest one quarter of the Northwest one quarter of Section One Township 13 North, Range 5 East of the Gila and Salt River Base and Meridian of Yavapai County, Arizona.

GYP SUM HEART 2A AMC 207564

The claim consist of approximately 20 acres being the East one half of the Southeast one quarter of the Southwest one quarter of Section One Township 13 North, Range 5 East of the Gila and Salt River Base and Meridian of Yavapai County, Arizona.

GYP SUM HEART 2B AMC 207565

The claim consist of approximately 20 acres being the West one half of the Southeast one quarter of the Southwest one quarter of Section One Township 13 North, Range 5 East of the Gila and Salt River Base and Meridian of Yavapai County, Arizona.

GYP SUM HEART 2C AMC 207566

The claim consist of approximately 20 acres being the East one half of the Southwest one quarter of the Southwest one quarter of Section One Township 13 North, Range 5 East of the Gila and Salt River Base and Meridian of Yavapai County, Arizona.

GYP SUM HEART 3A AMC 207567

The claim consist of approximately 20 acres being the East one half of the Northeast one quarter of the Northeast one quarter of Section Eleven Township 13 North, Range 5 East of the Gila and Salt River Base and Meridian of Yavapai County, Arizona.

GYP SUM HEART 3B AMC 207568

The claim consist of approximately 20 acres being the West one half of the Northeast one quarter of the Northeast one quarter of Section Eleven Township 13 North, Range 5 East of the Gila and Salt River Base and Meridian of Yavapai County, Arizona.

GYP SUM HEART 3C AMC 207569

The claim consist of approximately 20 acres being the North one half of the Southeast one quarter of the Northeast one quarter of Section Eleven Township 13 North, Range 5 East of the Gila and Salt River Base and Meridian of Yavapai County, Arizona.

GYP SUM HEART 4A AMC 207570

The claim consist of approximately 20 acres being the East one half of the Northwest one quarter of the Northeast one quarter of Section Eleven Township 13 North, Range 5 East of the Gila and Salt River Base and Meridian of Yavapai County, Arizona.

GYPSUM HEART — *AMC 207571*

The claim consist of approximately 20 acres being the West one half of the Northwest one quarter of the Northeast one quarter of Section Eleven Township 13 North, Range 5 East of the Gila and Salt River Base and Meridian of Yavapai County, Arizona.

GYPSUM HEART 4C *AMC 207572*

The claim consist of approximately 20 acres being the West one half of the Southwest one quarter of the Northeast one quarter of Section Eleven Township 13 North, Range 5 East of the Gila and Salt River Base and Meridian of Yavapai County, Arizona.

GYPSUM HEART 4D *AMC 207573*

The claim consist of approximately 20 acres being the East one half of the Southwest one quarter of the Northeast one quarter of Section Eleven Township 13 North, Range 5 East of the Gila and Salt River Base and Meridian of Yavapai County, Arizona.

MORMON FLAT A *AMC 207598*

The claim consist of approximately 20 acres being the East one half of Lot 2 of Section Twelve Township 13 North, Range 5 East of the Gila and Salt River Base and Meridian of Yavapai County, Arizona.

MORMON FLAT C *AMC 207600*

The claim consist of approximately 20 acres being the East one half of Lot 3 of Section Twelve Township 13 North, Range 5 East of the Gila and Salt River Base and Meridian of Yavapai County, Arizona.

MORMON FLAT D *AMC 207601*

The claim consist of approximately 20 acres being the West one half of Lot 3 of Section Twelve Township 13 North, Range 5 East of the Gila and Salt River Base and Meridian of Yavapai County, Arizona.

TROY D *AMC 207611*

The claim consist of approximately 20 acres being the West one half of Lot 20 and a part of Lot 6 of Section Twelve Township 13 North, Range 5 East of the Gila and Salt River Base and Meridian of Yavapai County, Arizona.

GLEN CANYON A *AMC 207574*

The claim consist of approximately 20 acres being the East one half of the Northeast one quarter of the Southwest one quarter of Section One Township 13 North, Range 5 East of the Gila and Salt River Base and Meridian of Yavapai County, Arizona.

GLEN CANYON B *AMC 207575*

The claim consist of approximately 20 acres being the West one half of the Northeast one quarter of the Southwest one quarter of Section One Township 13 North, Range 5 East of the Gila and Salt River Base and Meridian of Yavapai County, Arizona.

GLEN CANYON AMC 207576

The claim consist of approximately 20 acres being the East one half of the Northwest one quarter of the Southwest one quarter of Section One Township 13 North, Range 5 East of the Gila and Salt River Base and Meridian of Yavapai County, Arizona.

GLEN CANYON D AMC 207577

The claim consist of approximately 20 acres being the West one half of the Northwest one quarter of the Southwest one quarter of Section One Township 13 North, Range 5 East of the Gila and Salt River Base and Meridian of Yavapai County, Arizona.

VERDE STAR 8C AMC 272763

This placer claim has been located with exterior limits conforming to the rectangular subdivision of the public lands survey of the United States and is described as the W1/2SW1/4SE1/4 of Section 4, T 13 N, R 5 E, G&SRB&M, Yavapai County, State of Arizona, containing 20 acres more or less.

VERDE STAR 8D AMC 272764

This placer claim has been located with exterior limits conforming to the rectangular subdivision of the public lands survey of the United States and is described as the E1/2SW1/4SE1/4 of Section 4, T 13 N, R 5 E, G&SRB&M, Yavapai County, State of Arizona, containing 20 acres more or less.

VERDE STAR 8E AMC 272765

This placer claim has been located with exterior limits conforming to the rectangular subdivision of the public lands survey of the United States and is described as the W1/2SE1/4SE1/4 of Section 4, T 13 N, R 5 E, G&SRB&M, Yavapai County, State of Arizona, containing 20 acres more or less.

VERDE STAR 10A AMC 272767

This placer claim has been located with exterior limits conforming to the rectangular subdivision of the public lands survey of the United States and is described as the W1/2NW1/4NE1/4 of Section 9, T 13 N, R 5 E, G&SRB&M, Yavapai County, State of Arizona, containing 20 acres more or less.

VERDE STAR 10B AMC 272768

This placer claim has been located with exterior limits conforming to the rectangular subdivision of the public lands survey of the United States and is described as the W1/2SW1/4NE1/4 of Section 9, T 13 N, R 5 E, G&SRB&M, Yavapai County, State of Arizona, containing 20 acres more or less.

VERDE STAR 10C AMC 272769

This placer claim has been located with exterior limits conforming to the rectangular subdivision of the public lands survey of the United States and is described as the E1/2NW1/4NE1/4 of Section 9, T 13 N, R 5 E, G&SRB&M, Yavapai County, State of Arizona, containing 20 acres more or less.



VERDE STAR —      *Amc 272770*

This placer claim has been located with exterior limits conforming to the rectangular subdivision of the public lands survey of the United States and is described as the E1/2SW1/4NE1/4 of Section 9, T 13 N, R 5 E, G&SRB&M, Yavapai County, State of Arizona, containing 20 acres more or less.

VERDE STAR 10E      *Amc 272771*

This placer claim has been located with exterior limits conforming to the rectangular subdivision of the public lands survey of the United States and is described as the W1/2NE1/4NE1/4 of Section 9, T 13 N, R 5 E, G&SRB&M, Yavapai County, State of Arizona, containing 20 acres more or less.

VERDE STAR 10F      *Amc 272772*

This placer claim has been located with exterior limits conforming to the rectangular subdivision of the public lands survey of the United States and is described as the W1/2SE1/4NE1/4 of Section 9, T 13 N, R 5 E, G&SRB&M, Yavapai County, State of Arizona, containing 20 acres more or less.

VERDE STAR 10G      *Amc 272773*

This placer claim has been located with exterior limits conforming to the rectangular subdivision of the public lands survey of the United States and is described as the E1/2NE1/4NE1/4 of Section 9, T 13 N, R 5 E, G&SRB&M, Yavapai County, State of Arizona, containing 20 acres more or less.

VERDE STAR 10H      *Amc 272774*

This placer claim has been located with exterior limits conforming to the rectangular subdivision of the public lands survey of the United States and is described as the E1/2SE1/4NE1/4 of Section 9, T 13 N, R 5 E, G&SRB&M, Yavapai County, State of Arizona, containing 20 acres more or less.

VERDE STAR 13A      *Amc 272783*

This placer claim has been located with exterior limits conforming to the rectangular subdivision of the public lands survey of the United States and is described as the W1/2NW1/4NW1/4 of Section 10, T 13 N, R 5 E, G&SRB&M, Yavapai County, State of Arizona, containing 20 acres more or less.

VERDE STAR 13B      *Amc 272784*

This placer claim has been located with exterior limits conforming to the rectangular subdivision of the public lands survey of the United States and is described as the W1/2SW1/4NW1/4 of Section 10, T 13 N, R 5 E, G&SRB&M, Yavapai County, State of Arizona, containing 20 acres more or less.

ARIZONA

2001 FEB 20 A 11:28

RECEIVED  
BLM STATE OFFICE

VERDE STAR 13C AMC 272784

This placer claim has been located with exterior limits conforming to the rectangular subdivision of the public lands survey of the United States and is described as the E1/2SW1/4NW1/4 of Section 10, T 13 N, R 5 E, G&SRB&M, Yavapai County, State of Arizona, containing 20 acres more or less.

VERDE STAR 13F AMC 272788

This placer claim has been located with exterior limits conforming to the rectangular subdivision of the public lands survey of the United States and is described as the W1/2SE1/4NW1/4 of Section 10, T 13 N, R 5 E, G&SRB&M, Yavapai County, State of Arizona, containing 20 acres more or less.

VERDE STAR 13H AMC 272790

This placer claim has been located with exterior limits conforming to the rectangular subdivision of the public lands survey of the United States and is described as the E1/2SE1/4NW1/4 of Section 10, T 13 N, R 5 E, G&SRB&M, Yavapai County, State of Arizona, containing 20 acres more or less.

BILLY H AMC 87732

The claim consists of approximately 160 acres being the East one half of the West one half of Section 22, Township 13 North, Range 5 East of the Gila and Salt River Base and Meridian of Yavapai County, Arizona.

BILLY I AMC 87733

The claim consists of approximately 160 acres being the Northeast one quarter of Section 22, Township 13 North, Range 5 East of the Gila and Salt River Base and Meridian of Yavapai County, Arizona.

BILLY R AMC 87734

The claim consists of approximately 160 acres being the Southeast one quarter of Section 22, Township 13 North, Range 5 East of the Gila and Salt River Base and Meridian of Yavapai County, Arizona.

BILLY S AMC 87737

The claim consists of approximately 160 acres being the Northeast one quarter of Section 27, Township 13 North, Range 5 East of the Gila and Salt River Base and Meridian of Yavapai County, Arizona.

BILLY FRACTION AMC 87739

The claim consists of approximately 120 acres being the East one half of the Northwest one quarter and the Southwest one quarter of the Northwest one quarter of Section 27, Township 13 North, Range 5 East of the Gila and Salt River Base and Meridian of Yavapai County, Arizona.

2001 FEB 20 A 11:28

RECEIVED  
BLM STATE OFFICE  
9

MILL SITE LEGAL DESCRIPTIONS

GH NO. 1 MILL SITE *AMC 260521*

This claim consists of approximately 5 acres being the West one half of the Northwest one quarter of Lot 2, Section 12 Township 13 North, Range 5 East of the Gila and Salt River Base and Meridian of Yavapai County, Arizona

GH NO. 2 MILL SITE *AMC 260522*

This claim consists of approximately 5 acres being the East one half of the Northwest one quarter of Lot 2, Section 12 Township 13 North, Range 5 East of the Gila and Salt River Base and Meridian of Yavapai County, Arizona

GH NO. 3 MILL SITE *AMC 260523*

This claim consists of approximately 5 acres being the East one half of the Southwest one quarter of Lot 2, Section 12 Township 13 North, Range 5 East of the Gila and Salt River Base and Meridian of Yavapai County, Arizona

GH NO. 4 MILL SITE *AMC 260524*

This claim consists of approximately 5 acres being the West one half of the Southwest one quarter of Lot 2, Section 12 Township 13 North, Range 5 East of the Gila and Salt River Base and Meridian of Yavapai County, Arizona

GH NO. 5 MILL SITE *AMC 260525*

This claim consists of approximately 5 acres being the West one half of the North one half of Lot 17, Section 12 Township 13 North, Range 5 East of the Gila and Salt River Base and Meridian of Yavapai County, Arizona

GH NO. 6 MILL SITE *AMC 260526*

This claim consists of approximately 5 acres being the East one half of the North one half of Lot 17, Section 12 Township 13 North, Range 5 East of the Gila and Salt River Base and Meridian of Yavapai County, Arizona

GH NO. 7 MILL SITE *AMC 260527*

This claim consists of approximately 5 acres being the West one half of the Northwest one quarter of Lot 7, Section 12 Township 13 North, Range 5 East of the Gila and Salt River Base and Meridian of Yavapai County, Arizona

PHOENIX, ARIZONA

2001 FEB 20 A 11:28

RECEIVED  
BLM STATE OFFICE



GH NO. 8 MILL SITE AMC 260528

This claim consists of approximately 5 acres being the East one half of the Northwest one quarter of Lot 17, Section 12 Township 13 North, Range 5 East of the Gila and Salt River Base and Meridian of Yavapai County, Arizona

GH NO. 9 MILL SITE AMC 260529

This claim consists of approximately 5 acres being the West one half of the South one half of Lot 17, Section 12 Township 13 North, Range 5 East of the Gila and Salt River Base and Meridian of Yavapai County, Arizona

GH NO. 10 MILL SITE AMC 260530

This claim consists of approximately 5 acres being the East one half of the South one half of Lot 17, Section 12 Township 13 North, Range 5 East of the Gila and Salt River Base and Meridian of Yavapai County, Arizona

GH NO. 11 MILL SITE AMC 260531

This claim consists of approximately 5 acres being the West one half of the Southwest one quarter of Lot 7, Section 12 Township 13 North, Range 5 East of the Gila and Salt River Base and Meridian of Yavapai County, Arizona

GH NO. 12 MILL SITE AMC 260532

This claim consists of approximately 5 acres being the East one half of the Southwest one quarter of Lot 7, Section 12 Township 13 North, Range 5 East of the Gila and Salt River Base and Meridian of Yavapai County, Arizona

GH NO. 13 MILL SITE AMC 260533

This claim consists of approximately 5 acres being the West one half of Lot 18, Section 12 Township 13 North, Range 5 East of the Gila and Salt River Base and Meridian of Yavapai County, Arizona

GH NO. 14 MILL SITE AMC 260534

This claim consists of approximately 5 acres being the East one half of Lot 18, Section 12 Township 13 North, Range 5 East of the Gila and Salt River Base and Meridian of Yavapai County, Arizona

GH NO. 15 MILL SITE AMC 263074

This claim consists of approximately 2.71 acres being Lot 24, Section 12 Township 13 North, Range 5 East of the Gila and Salt River Base and Meridian of Yavapai County, Arizona

PHOENIX, ARIZONA

2001 FEB 20 A 11:28  
2

RECEIVED  
BLM. STATE OFFICE

GH NO. 16 MILL SITE AMC 263075

This claim consists of approximately 2.70 acres being Lot 25, Section 12 Township 13 North, Range 5 East of the Gila and Salt River Base and Meridian of Yavapai County, Arizona

GH NO. 17 MILL SITE AMC 263076

This claim consists of approximately 0.05 acres being Lot 21, Section 12 Township 13 North, Range 5 East of the Gila and Salt River Base and Meridian of Yavapai County, Arizona

PHOENIX, ARIZONA

2001 FEB 20 A 11:28

RECEIVED  
B.L.M. STATE OFFICE

LEGAL DESCRIPTION GYPSUM PARCEL

A)

Gypsum Queen, Glen Canyon, Libby #1, Libby #2 and Boulder Canyon Placer Mining Claims, located in the Cherry Creek Mining District, Patent whereof recorded in Book 462 of Official Records, Page 493, records of Yavapai County, Arizona.

EXCEPTING THEREFROM all deposits of sodium, oil or gas as reserved in Patent to said land.

B)

That portion of Lot 8, Section 11, Township 13 North, Range 5 East of the Gila and Salt River Base and Meridian, Yavapai County, Arizona, lying North of the center line of the so called Pine-Payson Highway.

EXCEPTING THEREFROM any portion lying within said highway.

C)

Morman Flat, Virgin River and Diamond Creek Placer Mining Claims, located in the Cherry Creek Mining District Patent whereof recorded in Book 994 of Official Records, Page 749, records of Yavapai County, Arizona.

EXCEPTING THEREFROM all deposits of sodium, oil or gas as reserved in Patent to said land.

D)

A parcel of land located in the Southeast quarter of Section 11, Township 13 North, Range 5 East, Gila and Salt River Base and Meridian, Yavapai County, Arizona, more particularly described as follows:

BEGINNING at the North corner of Government Lot 1 of said Section 11, being a marked stone, from which the Southeast corner of said Section 11, being a marked stone, bears South  $00^{\circ}07'00''$  West, a distance of 2240.65 feet; thence South  $00^{\circ}07'00''$  West a distance of 656.07 feet to a 1/2" rebar with cap marked "LS 19853" on the North line of that certain parcel of land described in Book 1277, page 420 of Official Records of Yavapai County; thence North  $57^{\circ}45'23''$  West along said North line, a distance of 180.93 feet to a 1/2" rebar with cap marked "LS 19853"; thence North  $58^{\circ}35'23''$  West, along said North line, a distance of 99.99 feet to a 1/2" rebar with a cap marked "LS 19853"; thence along said North line on a non-tangent curve in Northwesterly direction, said curve being concave to the Southwest, having a radius of 1211.92 feet, a central angle of  $00^{\circ}58'09''$  and a chord bearing of North  $58^{\circ}14'28''$  West, a distance of 20.50 feet a 1/2" rebar with cap marked "LS 19853"; thence North  $00^{\circ}20'07''$  West, a distance of 242.08 feet to a 1/2" rebar with cap marked "LS 19853"; thence South  $86^{\circ}53'45''$  West, a distance of 127.85 feet to a 1/2" rebar with cap marked "LS 19583" on the Southeasterly line of the ABANDONED FORT VERDE GARDEN RESERVATION; thence North  $55^{\circ}54'01''$  East, along said Southeasterly line, a distance of 466.40 feet to the TRUE POINT OF BEGINNING.

2001 FEB 20 A 11:28

RECEIVED  
BLK & BLDG OFFICE



**United States Department of the Interior**  
**Bureau of Land Management**  
 BUSINESS & SUPPORT SVCS DIV  
 222 N CENTRAL AVE  
 PHOENIX, AZ 85004 -2203  
 Phone: (602) 417-9200

Receipt	
No.	275913

**Transaction #:** 275913  
**Date of Transaction:** 02/20/2001

**CUSTOMER:** CAVANAGH LAW FIRM  
 1850 1805 N. CENTRAL AVE SUITE 2400  
 PHOENIX, AZ 85004

LINE #	QTY	COMMODITY / SUBJECT / ACTION / PRODUCT	REMARKS	UNIT PRICE	TOTAL
1	1	LOCATABLE MINERALS / MINING CLAIMS-ACCOUNTS/UNADJUDICATED / MINING CLAIM MONEY RECEIVED (455)		- n/a -	\$5.00

**Transaction #:** 275914  
**Date of Transaction:** 02/20/2001

**CUSTOMER:** CAVANAGH LAW FIRM

LINE #	QTY	COMMODITY / SUBJECT / ACTION / PRODUCT	REMARKS	UNIT PRICE	TOTAL
1	1	LOCATABLE MINERALS / MINING CLAIMS-ACCOUNTS/UNADJUDICATED / MINING CLAIM MONEY RECEIVED (455)		- n/a -	\$5.00

**Transaction #:** 275916  
**Date of Transaction:** 02/20/2001

**CUSTOMER:** CAVANAGH LAW FIRM

LINE #	QTY	COMMODITY / SUBJECT / ACTION / PRODUCT	REMARKS	UNIT PRICE	TOTAL
1	1	LOCATABLE MINERALS / MINING CLAIMS-ACCOUNTS/UNADJUDICATED / MINING CLAIM MONEY RECEIVED (455)		- n/a -	\$5.00

**Transaction #:** 275919  
**Date of Transaction:** 02/20/2001

**CUSTOMER:** CAVANAGH LAW FIRM



LINE #	QTY	COMMODITY / SUBJECT / ACTION / PRODUCT	REMARKS	UNIT PRICE	TOTAL
1	1	LOCATABLE MINERALS / MINING CLAIMS-ACCOUNTS/UNADJUDICATED / MINING CLAIM MONEY RECEIVED (455)		- n/a -	\$5.00

Transaction #: 276092

Date of Transaction: 02/20/2001

CUSTOMER: CAVANAGH LAW FIRM

LINE #	QTY	COMMODITY / SUBJECT / ACTION / PRODUCT	REMARKS	UNIT PRICE	TOTAL
1	1	LOCATABLE MINERALS / MINING CLAIMS-ACCOUNTS/UNADJUDICATED / MINING CLAIM MONEY RECEIVED (455)		- n/a -	\$5.00

Transaction #: 276097

Date of Transaction: 02/20/2001

CUSTOMER: CAVANAGH LAW FIRM

LINE #	QTY	COMMODITY / SUBJECT / ACTION / PRODUCT	REMARKS	UNIT PRICE	TOTAL
1	1	LOCATABLE MINERALS / MINING CLAIMS-ACCOUNTS/UNADJUDICATED / MINING CLAIM MONEY RECEIVED (455)		- n/a -	\$5.00

Transaction #: 276104

Date of Transaction: 02/20/2001

CUSTOMER: CAVANAGH LAW FIRM

LINE #	QTY	COMMODITY / SUBJECT / ACTION / PRODUCT	REMARKS	UNIT PRICE	TOTAL
1	1	LOCATABLE MINERALS / MINING CLAIMS-ACCOUNTS/UNADJUDICATED / MINING CLAIM MONEY RECEIVED (455)		- n/a -	\$5.00

Transaction #: 276111

Date of Transaction: 02/20/2001

CUSTOMER: CAVANAGH LAW FIRM

LINE #	QTY	COMMODITY / SUBJECT / ACTION / PRODUCT	REMARKS	UNIT PRICE	TOTAL
1	1	LOCATABLE MINERALS / MINING CLAIMS-ACCOUNTS/UNADJUDICATED / MINING CLAIM MONEY RECEIVED (455)		- n/a -	\$5.00



Transaction #: 276114

Date of Transaction: 02/20/2001

CUSTOMER: CAVANAGH LAW FIRM

LINE #	QTY	COMMODITY / SUBJECT / ACTION / PRODUCT	REMARKS	UNIT PRICE	TOTAL
1	1	LOCATABLE MINERALS / MINING CLAIMS-ACCOUNTS/UNADJUDICATED / MINING CLAIM MONEY RECEIVED (455)		- n/a -	\$5.00

Transaction #: 276122

Date of Transaction: 02/20/2001

CUSTOMER: CAVANAGH LAW FIRM

LINE #	QTY	COMMODITY / SUBJECT / ACTION / PRODUCT	REMARKS	UNIT PRICE	TOTAL
1	1	LOCATABLE MINERALS / MINING CLAIMS-ACCOUNTS/UNADJUDICATED / MINING CLAIM MONEY RECEIVED (455)		- n/a -	\$5.00

Transaction #: 276125

Date of Transaction: 02/20/2001

CUSTOMER: CAVANAGH LAW FIRM

LINE #	QTY	COMMODITY / SUBJECT / ACTION / PRODUCT	REMARKS	UNIT PRICE	TOTAL
1	1	LOCATABLE MINERALS / MINING CLAIMS-ACCOUNTS/UNADJUDICATED / MINING CLAIM MONEY RECEIVED (455)		- n/a -	\$5.00

Transaction #: 276128

Date of Transaction: 02/20/2001

CUSTOMER: CAVANAGH LAW FIRM

LINE #	QTY	COMMODITY / SUBJECT / ACTION / PRODUCT	REMARKS	UNIT PRICE	TOTAL
1	1	LOCATABLE MINERALS / MINING CLAIMS-ACCOUNTS/UNADJUDICATED / MINING CLAIM MONEY RECEIVED (455)		- n/a -	\$5.00

Transaction #: 276132

Date of Transaction: 02/20/2001

CUSTOMER: CAVANAGH LAW FIRM



LINE #	QTY	COMMODITY / SUBJECT / ACTION / PRODUCT	REMARKS	UNIT PRICE	TOTAL
1	1	LOCATABLE MINERALS / MINING CLAIMS-ACCOUNTS/UNADJUDICATED / MINING CLAIM MONEY RECEIVED (455)		- n/a -	\$5.00

Transaction #: 276135

Date of Transaction: 02/20/2001

<b>CUSTOMER:</b>	CAVANAGH LAW FIRM
------------------	-------------------

LINE #	QTY	COMMODITY / SUBJECT / ACTION / PRODUCT	REMARKS	UNIT PRICE	TOTAL
1	1	LOCATABLE MINERALS / MINING CLAIMS-ACCOUNTS/UNADJUDICATED / MINING CLAIM MONEY RECEIVED (455)		- n/a -	\$5.00

Transaction #: 276143

Date of Transaction: 02/20/2001

<b>CUSTOMER:</b>	CAVANAGH LAW FIRM
------------------	-------------------

LINE #	QTY	COMMODITY / SUBJECT / ACTION / PRODUCT	REMARKS	UNIT PRICE	TOTAL
1	1	LOCATABLE MINERALS / MINING CLAIMS-ACCOUNTS/UNADJUDICATED / MINING CLAIM MONEY RECEIVED (455)		- n/a -	\$5.00

Transaction #: 276152

Date of Transaction: 02/20/2001

<b>CUSTOMER:</b>	CAVANAGH LAW FIRM
------------------	-------------------

LINE #	QTY	COMMODITY / SUBJECT / ACTION / PRODUCT	REMARKS	UNIT PRICE	TOTAL
1	1	LOCATABLE MINERALS / MINING CLAIMS-ACCOUNTS/UNADJUDICATED / MINING CLAIM MONEY RECEIVED (455)		- n/a -	\$5.00

Transaction #: 276153

Date of Transaction: 02/20/2001

<b>CUSTOMER:</b>	CAVANAGH LAW FIRM
------------------	-------------------

LINE #	QTY	COMMODITY / SUBJECT / ACTION / PRODUCT	REMARKS	UNIT PRICE	TOTAL
1	1	LOCATABLE MINERALS / MINING CLAIMS-ACCOUNTS/UNADJUDICATED / MINING CLAIM MONEY RECEIVED (455)		- n/a -	\$5.00



**Transaction #: 276167**  
**Date of Transaction: 02/20/2001**  
**CUSTOMER: CAVANAGH LAW FIRM**

LINE #	QTY	COMMODITY / SUBJECT / ACTION / PRODUCT	REMARKS	UNIT PRICE	TOTAL
1	1	LOCATABLE MINERALS / MINING CLAIMS-ACCOUNTS/UNADJUDICATED / MINING CLAIM MONEY RECEIVED (455)		- n/a -	\$5.00

**Transaction #: 276173**  
**Date of Transaction: 02/20/2001**  
**CUSTOMER: CAVANAGH LAW FIRM**

LINE #	QTY	COMMODITY / SUBJECT / ACTION / PRODUCT	REMARKS	UNIT PRICE	TOTAL
1	1	LOCATABLE MINERALS / MINING CLAIMS-ACCOUNTS/UNADJUDICATED / MINING CLAIM MONEY RECEIVED (455)		- n/a -	\$5.00

**Transaction #: 276179**  
**Date of Transaction: 02/20/2001**  
**CUSTOMER: CAVANAGH LAW FIRM**

LINE #	QTY	COMMODITY / SUBJECT / ACTION / PRODUCT	REMARKS	UNIT PRICE	TOTAL
1	1	LOCATABLE MINERALS / MINING CLAIMS-ACCOUNTS/UNADJUDICATED / MINING CLAIM MONEY RECEIVED (455)		- n/a -	\$5.00

**Transaction #: 276187**  
**Date of Transaction: 02/20/2001**  
**CUSTOMER: CAVANAGH LAW FIRM**

LINE #	QTY	COMMODITY / SUBJECT / ACTION / PRODUCT	REMARKS	UNIT PRICE	TOTAL
1	1	LOCATABLE MINERALS / MINING CLAIMS-ACCOUNTS/UNADJUDICATED / MINING CLAIM MONEY RECEIVED (455)		- n/a -	\$5.00

**Transaction #: 276196**  
**Date of Transaction: 02/20/2001**  
**CUSTOMER: CAVANAGH LAW FIRM**



LINE #	QTY	COMMODITY / SUBJECT / ACTION / PRODUCT	REMARKS	UNIT PRICE	TOTAL
1	1	LOCATABLE MINERALS / MINING CLAIMS-ACCOUNTS/UNADJUDICATED / MINING CLAIM MONEY RECEIVED (455)		- n/a -	\$5.00

Transaction #: 276200

Date of Transaction: 02/20/2001

<b>CUSTOMER:</b>	CAVANAGH LAW FIRM
------------------	-------------------

LINE #	QTY	COMMODITY / SUBJECT / ACTION / PRODUCT	REMARKS	UNIT PRICE	TOTAL
1	1	LOCATABLE MINERALS / MINING CLAIMS-ACCOUNTS/UNADJUDICATED / MINING CLAIM MONEY RECEIVED (455)		- n/a -	\$5.00

Transaction #: 276204

Date of Transaction: 02/20/2001

<b>CUSTOMER:</b>	CAVANAGH LAW FIRM
------------------	-------------------

LINE #	QTY	COMMODITY / SUBJECT / ACTION / PRODUCT	REMARKS	UNIT PRICE	TOTAL
1	1	LOCATABLE MINERALS / MINING CLAIMS-ACCOUNTS/UNADJUDICATED / MINING CLAIM MONEY RECEIVED (455)		- n/a -	\$5.00

Transaction #: 276210

Date of Transaction: 02/20/2001

<b>CUSTOMER:</b>	CAVANAGH LAW FIRM
------------------	-------------------

LINE #	QTY	COMMODITY / SUBJECT / ACTION / PRODUCT	REMARKS	UNIT PRICE	TOTAL
1	1	LOCATABLE MINERALS / MINING CLAIMS-ACCOUNTS/UNADJUDICATED / MINING CLAIM MONEY RECEIVED (455)		- n/a -	\$5.00

Transaction #: 276216

Date of Transaction: 02/20/2001

<b>CUSTOMER:</b>	CAVANAGH LAW FIRM
------------------	-------------------

LINE #	QTY	COMMODITY / SUBJECT / ACTION / PRODUCT	REMARKS	UNIT PRICE	TOTAL
1	1	LOCATABLE MINERALS / MINING CLAIMS-ACCOUNTS/UNADJUDICATED / MINING CLAIM MONEY RECEIVED (455)		- n/a -	\$5.00



Transaction #: 276223					
Date of Transaction: 02/20/2001					
CUSTOMER: CAVANAGH LAW FIRM					
LINE #	QTY	COMMODITY / SUBJECT / ACTION / PRODUCT	REMARKS	UNIT PRICE	TOTAL
1	1	LOCATABLE MINERALS / MINING CLAIMS-ACCOUNTS/UNADJUDICATED / MINING CLAIM MONEY RECEIVED (455)		- n/a -	\$5.00
Transaction #: 276228					
Date of Transaction: 02/20/2001					
CUSTOMER: CAVANAGH LAW FIRM					
LINE #	QTY	COMMODITY / SUBJECT / ACTION / PRODUCT	REMARKS	UNIT PRICE	TOTAL
1	1	LOCATABLE MINERALS / MINING CLAIMS-ACCOUNTS/UNADJUDICATED / MINING CLAIM MONEY RECEIVED (455)		- n/a -	\$5.00
Transaction #: 276236					
Date of Transaction: 02/20/2001					
CUSTOMER: CAVANAGH LAW FIRM					
LINE #	QTY	COMMODITY / SUBJECT / ACTION / PRODUCT	REMARKS	UNIT PRICE	TOTAL
1	1	LOCATABLE MINERALS / MINING CLAIMS-ACCOUNTS/UNADJUDICATED / MINING CLAIM MONEY RECEIVED (455)		- n/a -	\$5.00
Transaction #: 276240					
Date of Transaction: 02/20/2001					
CUSTOMER: CAVANAGH LAW FIRM					
LINE #	QTY	COMMODITY / SUBJECT / ACTION / PRODUCT	REMARKS	UNIT PRICE	TOTAL
1	1	LOCATABLE MINERALS / MINING CLAIMS-ACCOUNTS/UNADJUDICATED / MINING CLAIM MONEY RECEIVED (455)		- n/a -	\$5.00
Transaction #: 276247					
Date of Transaction: 02/20/2001					
CUSTOMER: CAVANAGH LAW FIRM					



LINE #	QTY	COMMODITY / SUBJECT / ACTION / PRODUCT	REMARKS	UNIT PRICE	TOTAL
1	1	LOCATABLE MINERALS / MINING CLAIMS-ACCOUNTS/UNADJUDICATED / MINING CLAIM MONEY RECEIVED (455)		- n/a -	\$5.00

Transaction #: 276257

Date of Transaction: 02/20/2001

<b>CUSTOMER:</b>	CAVANAGH LAW FIRM
------------------	-------------------

LINE #	QTY	COMMODITY / SUBJECT / ACTION / PRODUCT	REMARKS	UNIT PRICE	TOTAL
1	1	LOCATABLE MINERALS / MINING CLAIMS-ACCOUNTS/UNADJUDICATED / MINING CLAIM MONEY RECEIVED (455)		- n/a -	\$5.00

Transaction #: 276272

Date of Transaction: 02/20/2001

<b>CUSTOMER:</b>	CAVANAGH LAW FIRM
------------------	-------------------

LINE #	QTY	COMMODITY / SUBJECT / ACTION / PRODUCT	REMARKS	UNIT PRICE	TOTAL
1	1	LOCATABLE MINERALS / MINING CLAIMS-ACCOUNTS/UNADJUDICATED / MINING CLAIM MONEY RECEIVED (455)		- n/a -	\$5.00

Transaction #: 276277

Date of Transaction: 02/20/2001

<b>CUSTOMER:</b>	CAVANAGH LAW FIRM
------------------	-------------------

LINE #	QTY	COMMODITY / SUBJECT / ACTION / PRODUCT	REMARKS	UNIT PRICE	TOTAL
1	1	LOCATABLE MINERALS / MINING CLAIMS-ACCOUNTS/UNADJUDICATED / MINING CLAIM MONEY RECEIVED (455)		- n/a -	\$5.00

Transaction #: 276279

Date of Transaction: 02/20/2001

<b>CUSTOMER:</b>	CAVANAGH LAW FIRM
------------------	-------------------

LINE #	QTY	COMMODITY / SUBJECT / ACTION / PRODUCT	REMARKS	UNIT PRICE	TOTAL
1	1	LOCATABLE MINERALS / MINING CLAIMS-ACCOUNTS/UNADJUDICATED / MINING CLAIM MONEY RECEIVED (455)		- n/a -	\$5.00



<b>Transaction #:</b> 276286					
<b>Date of Transaction:</b> 02/20/2001					
<b>CUSTOMER:</b> CAVANAGH LAW FIRM					
LINE #	QTY	COMMODITY / SUBJECT / ACTION / PRODUCT	REMARKS	UNIT PRICE	TOTAL
1	1	LOCATABLE MINERALS / MINING CLAIMS-ACCOUNTS/UNADJUDICATED / MINING CLAIM MONEY RECEIVED (455)		- n/a -	\$5.00

<b>Transaction #:</b> 276290					
<b>Date of Transaction:</b> 02/20/2001					
<b>CUSTOMER:</b> CAVANAGH LAW FIRM					
LINE #	QTY	COMMODITY / SUBJECT / ACTION / PRODUCT	REMARKS	UNIT PRICE	TOTAL
1	1	LOCATABLE MINERALS / MINING CLAIMS-ACCOUNTS/UNADJUDICATED / MINING CLAIM MONEY RECEIVED (455)		- n/a -	\$5.00

<b>Transaction #:</b> 276295					
<b>Date of Transaction:</b> 02/20/2001					
<b>CUSTOMER:</b> CAVANAGH LAW FIRM					
LINE #	QTY	COMMODITY / SUBJECT / ACTION / PRODUCT	REMARKS	UNIT PRICE	TOTAL
1	1	LOCATABLE MINERALS / MINING CLAIMS-ACCOUNTS/UNADJUDICATED / MINING CLAIM MONEY RECEIVED (455)		- n/a -	\$5.00

<b>Transaction #:</b> 276302					
<b>Date of Transaction:</b> 02/20/2001					
<b>CUSTOMER:</b> CAVANAGH LAW FIRM					
LINE #	QTY	COMMODITY / SUBJECT / ACTION / PRODUCT	REMARKS	UNIT PRICE	TOTAL
1	1	LOCATABLE MINERALS / MINING CLAIMS-ACCOUNTS/UNADJUDICATED / MINING CLAIM MONEY RECEIVED (455)		- n/a -	\$5.00

<b>Transaction #:</b> 276309					
<b>Date of Transaction:</b> 02/20/2001					
<b>CUSTOMER:</b> CAVANAGH LAW FIRM					



LINE #	QTY	COMMODITY / SUBJECT / ACTION / PRODUCT	REMARKS	UNIT PRICE	TOTAL
1	1	LOCATABLE MINERALS / MINING CLAIMS-ACCOUNTS/UNADJUDICATED / MINING CLAIM MONEY RECEIVED (455)		- n/a -	\$5.00

Transaction #: 276406

Date of Transaction: 02/21/2001

CUSTOMER: CAVANAGH LAW FIRM

LINE #	QTY	COMMODITY / SUBJECT / ACTION / PRODUCT	REMARKS	UNIT PRICE	TOTAL
1	1	LOCATABLE MINERALS / MINING CLAIMS-ACCOUNTS/UNADJUDICATED / MINING CLAIM MONEY RECEIVED (455)		- n/a -	\$5.00

Transaction #: 276407

Date of Transaction: 02/21/2001

CUSTOMER: CAVANAGH LAW FIRM

LINE #	QTY	COMMODITY / SUBJECT / ACTION / PRODUCT	REMARKS	UNIT PRICE	TOTAL
1	1	LOCATABLE MINERALS / MINING CLAIMS-ACCOUNTS/UNADJUDICATED / MINING CLAIM MONEY RECEIVED (455)		- n/a -	\$5.00

Transaction #: 276411

Date of Transaction: 02/21/2001

CUSTOMER: CAVANAGH LAW FIRM

LINE #	QTY	COMMODITY / SUBJECT / ACTION / PRODUCT	REMARKS	UNIT PRICE	TOTAL
1	1	LOCATABLE MINERALS / MINING CLAIMS-ACCOUNTS/UNADJUDICATED / MINING CLAIM MONEY RECEIVED (455)		- n/a -	\$5.00

Transaction #: 276425

Date of Transaction: 02/21/2001

CUSTOMER: CAVANAGH LAW FIRM

LINE #	QTY	COMMODITY / SUBJECT / ACTION / PRODUCT	REMARKS	UNIT PRICE	TOTAL
1	1	LOCATABLE MINERALS / MINING CLAIMS-ACCOUNTS/UNADJUDICATED / MINING CLAIM MONEY RECEIVED (455)		- n/a -	\$5.00



**Transaction #:** 276426  
**Date of Transaction:** 02/21/2001  
**CUSTOMER:** CAVANAGH LAW FIRM

LINE #	QTY	COMMODITY / SUBJECT / ACTION / PRODUCT	REMARKS	UNIT PRICE	TOTAL
1	1	LOCATABLE MINERALS / MINING CLAIMS-ACCOUNTS/UNADJUDICATED / MINING CLAIM MONEY RECEIVED (455)		- n/a -	\$5.00

**Transaction #:** 276427  
**Date of Transaction:** 02/21/2001  
**CUSTOMER:** CAVANAGH LAW FIRM

LINE #	QTY	COMMODITY / SUBJECT / ACTION / PRODUCT	REMARKS	UNIT PRICE	TOTAL
1	1	LOCATABLE MINERALS / MINING CLAIMS-ACCOUNTS/UNADJUDICATED / MINING CLAIM MONEY RECEIVED (455)		- n/a -	\$5.00

**Transaction #:** 276430  
**Date of Transaction:** 02/21/2001  
**CUSTOMER:** CAVANAGH LAW FIRM

LINE #	QTY	COMMODITY / SUBJECT / ACTION / PRODUCT	REMARKS	UNIT PRICE	TOTAL
1	1	LOCATABLE MINERALS / MINING CLAIMS-ACCOUNTS/UNADJUDICATED / MINING CLAIM MONEY RECEIVED (455)		- n/a -	\$5.00

**Transaction #:** 276433  
**Date of Transaction:** 02/21/2001  
**CUSTOMER:** CAVANAGH LAW FIRM

LINE #	QTY	COMMODITY / SUBJECT / ACTION / PRODUCT	REMARKS	UNIT PRICE	TOTAL
1	1	LOCATABLE MINERALS / MINING CLAIMS-ACCOUNTS/UNADJUDICATED / MINING CLAIM MONEY RECEIVED (455)		- n/a -	\$5.00

**Transaction #:** 276437  
**Date of Transaction:** 02/21/2001  
**CUSTOMER:** CAVANAGH LAW FIRM



LINE #	QTY	COMMODITY / SUBJECT / ACTION / PRODUCT	REMARKS	UNIT PRICE	TOTAL
1	1	LOCATABLE MINERALS / MINING CLAIMS-ACCOUNTS/UNADJUDICATED / MINING CLAIM MONEY RECEIVED (455)		- n/a -	\$5.00

Transaction #: 276439

Date of Transaction: 02/21/2001

CUSTOMER: CAVANAGH LAW FIRM

LINE #	QTY	COMMODITY / SUBJECT / ACTION / PRODUCT	REMARKS	UNIT PRICE	TOTAL
1	1	LOCATABLE MINERALS / MINING CLAIMS-ACCOUNTS/UNADJUDICATED / MINING CLAIM MONEY RECEIVED (455)		- n/a -	\$5.00

Transaction #: 276440

Date of Transaction: 02/21/2001

CUSTOMER: CAVANAGH LAW FIRM

LINE #	QTY	COMMODITY / SUBJECT / ACTION / PRODUCT	REMARKS	UNIT PRICE	TOTAL
1	1	LOCATABLE MINERALS / MINING CLAIMS-ACCOUNTS/UNADJUDICATED / MINING CLAIM MONEY RECEIVED (455)		- n/a -	\$5.00

Transaction #: 276441

Date of Transaction: 02/21/2001

CUSTOMER: CAVANAGH LAW FIRM

LINE #	QTY	COMMODITY / SUBJECT / ACTION / PRODUCT	REMARKS	UNIT PRICE	TOTAL
1	1	LOCATABLE MINERALS / MINING CLAIMS-ACCOUNTS/UNADJUDICATED / MINING CLAIM MONEY RECEIVED (455)		- n/a -	\$5.00

Transaction #: 276443

Date of Transaction: 02/21/2001

CUSTOMER: CAVANAGH LAW FIRM

LINE #	QTY	COMMODITY / SUBJECT / ACTION / PRODUCT	REMARKS	UNIT PRICE	TOTAL
1	1	LOCATABLE MINERALS / MINING CLAIMS-ACCOUNTS/UNADJUDICATED / MINING CLAIM MONEY RECEIVED (455)		- n/a -	\$5.00



<b>Transaction #:</b> 276445					
<b>Date of Transaction:</b> 02/21/2001					
<b>CUSTOMER:</b> CAVANAGH LAW FIRM					
LINE #	QTY	COMMODITY / SUBJECT / ACTION / PRODUCT	REMARKS	UNIT PRICE	TOTAL
1	3	LOCATABLE MINERALS / MINING CLAIMS-ACCOUNTS/UNADJUDICATED / MINING CLAIM MONEY RECEIVED (455)		- n/a -	\$5.00
2	3	LOCATABLE MINERALS / MINING CLAIMS-ACCOUNTS/UNADJUDICATED / MINING CLAIM MONEY RECEIVED (455)		- n/a -	\$5.00

<b>Transaction #:</b> 276446					
<b>Date of Transaction:</b> 02/21/2001					
<b>CUSTOMER:</b> CAVANAGH LAW FIRM					
LINE #	QTY	COMMODITY / SUBJECT / ACTION / PRODUCT	REMARKS	UNIT PRICE	TOTAL
1	1	LOCATABLE MINERALS / MINING CLAIMS-ACCOUNTS/UNADJUDICATED / MINING CLAIM MONEY RECEIVED (455)		- n/a -	\$5.00

<b>Transaction #:</b> 276448					
<b>Date of Transaction:</b> 02/21/2001					
<b>CUSTOMER:</b> CAVANAGH LAW FIRM					
LINE #	QTY	COMMODITY / SUBJECT / ACTION / PRODUCT	REMARKS	UNIT PRICE	TOTAL
1	1	LOCATABLE MINERALS / MINING CLAIMS-ACCOUNTS/UNADJUDICATED / MINING CLAIM MONEY RECEIVED (455)		- n/a -	\$5.00

<b>Transaction #:</b> 276452					
<b>Date of Transaction:</b> 02/21/2001					
<b>CUSTOMER:</b> CAVANAGH LAW FIRM					
LINE #	QTY	COMMODITY / SUBJECT / ACTION / PRODUCT	REMARKS	UNIT PRICE	TOTAL
1	1	LOCATABLE MINERALS / MINING CLAIMS-ACCOUNTS/UNADJUDICATED / MINING CLAIM MONEY RECEIVED (455)		- n/a -	\$5.00



**Transaction #: 276453**  
**Date of Transaction: 02/21/2001**  
**CUSTOMER: CAVANAGH LAW FIRM**

LINE #	QTY	COMMODITY / SUBJECT / ACTION / PRODUCT	REMARKS	UNIT PRICE	TOTAL
1	1	LOCATABLE MINERALS / MINING CLAIMS-ACCOUNTS/UNADJUDICATED / MINING CLAIM MONEY RECEIVED (455)		- n/a -	\$5.00

**Transaction #: 276593**  
**Date of Transaction: 02/21/2001**  
**CUSTOMER: CAVANAGH LAW FIRM**

LINE #	QTY	COMMODITY / SUBJECT / ACTION / PRODUCT	REMARKS	UNIT PRICE	TOTAL
1	1	LOCATABLE MINERALS / MINING CLAIMS-ACCOUNTS/UNADJUDICATED / MINING CLAIM MONEY RECEIVED (455)		- n/a -	\$5.00
2	3	LOCATABLE MINERALS / MINING CLAIMS-ACCOUNTS/UNADJUDICATED / MINING CLAIM MONEY RECEIVED (455)		- n/a -	\$5.00
3	3	LOCATABLE MINERALS / MINING CLAIMS-ACCOUNTS/UNADJUDICATED / MINING CLAIM MONEY RECEIVED (455)		- n/a -	\$5.00
4	4	LOCATABLE MINERALS / MINING CLAIMS-ACCOUNTS/UNADJUDICATED / MINING CLAIM MONEY RECEIVED (455)		- n/a -	\$5.00

**Transaction #: 276599**  
**Date of Transaction: 02/21/2001**  
**CUSTOMER: CAVANAGH LAW FIRM**

LINE #	QTY	COMMODITY / SUBJECT / ACTION / PRODUCT	REMARKS	UNIT PRICE	TOTAL
1	1	LOCATABLE MINERALS / MINING CLAIMS-ACCOUNTS/UNADJUDICATED / MINING CLAIM MONEY RECEIVED (455)		- n/a -	\$5.00
2	3	LOCATABLE MINERALS / MINING CLAIMS-ACCOUNTS/UNADJUDICATED / MINING CLAIM MONEY RECEIVED (455)		- n/a -	\$5.00



<b>Transaction #: 276600</b>					
<b>Date of Transaction: 02/21/2001</b>					
<b>CUSTOMER:</b>		CAVANAGH LAW FIRM			
LINE #	QTY	COMMODITY / SUBJECT / ACTION / PRODUCT	REMARKS	UNIT PRICE	TOTAL
1	1	LOCATABLE MINERALS / MINING CLAIMS-ACCOUNTS/UNADJUDICATED / MINING CLAIM MONEY RECEIVED (455)		- n/a -	\$330.00
<b>TOTAL:</b>					<b>\$330.00</b>

PAYMENT INFORMATION			
1	AMOUNT	\$330.00	POSTMARKED: N/A
	TYPE	CHECK	RECEIVED: 02/21/2001
	CHECK NO	6587	
	NAME	CAVANAGH LAW FIRM	

REMARKS

CASE SERIAL NUMBER INFORMATION		
TRNS #	LINE #	CASES
275913	1	AMC207544
275914	1	AMC207545
275916	1	AMC207546
275919	1	AMC207547
276092	1	AMC207548
276097	1	AMC207554
276104	1	AMC207555
276111	1	AMC207561
276114	1	AMC207562
276122	1	AMC207563
276125	1	AMC207564
276128	1	AMC207565
276132	1	AMC207566
276135	1	AMC207567
276143	1	AMC207568
276152	1	AMC207569

276153	1	AMC207570
276167	1	AMC207571
276173	1	AMC207572
276179	1	AMC297573
276187	1	AMC207598
276196	1	AMC207600
276200	1	AMC207601
276204	1	AMC207611
276210	1	AMC207574
276216	1	AMC207575
276223	1	AMC207576
276228	1	AMC207577
276236	1	AMC272763
276240	1	AMC272764
276247	1	AMC272765
276257	1	AMC272767
276272	1	AMC272768
276277	1	AMC272769
276279	1	AMC272770
276286	1	AMC272771
276290	1	AMC272772
276295	1	AMC272773
276302	1	AMC272774
276309	1	AMC272783
276406	1	AMC272784
276407	1	AMC272786
276411	1	AMC272788
276425	1	AMC272790
276426	1	AMC87732
276427	1	AMC87733
276430	1	AMC87736
276433	1	AMC87737
276437	1	AMC87739
276439	1	AMC260521
276440	1	AMC260522
276441	1	AMC260523
276443	1	AMC260524
276445	1	AMC260525, AMC260528

276445	2	AMC260525, AMC260528
276446	1	AMC260526
276448	1	AMC260527
276452	1	AMC263075
276453	1	AMC263076
276593	1	AMC260529
276593	2	AMC260529, AMC260530
276593	3	AMC260529, AMC260530, AMC260531
276593	4	AMC260529, AMC260530, AMC260531, AMC260532
276599	1	AMC260533
276599	2	AMC260533, AMC260534
276600	1	AMC263074

This receipt was generated by the automated BLM Collections and Billings System and is a paper representation of a portion of the official electronic record contained therein.



**NOTICE!!**

**These documents have been scanned!**

**Do not place un-scanned documents beneath this notice!**

**Do not remove this notice from this file!**

GPO Jacket No. 560-102  
Print Order 61540  
Rise Business Services, LLC  
Job=AZ15 8/2/2019



Box Number= AZ15203



Claim Begin-End: AMC263074-AMC263076

**3 Transfers**




AZ15203-2

AMC262634-AMC265778



<b>Authorized Date</b>	06/25/2002
<b>Instructions to Accounts</b>	TRANSFERS NOT PROCESSED (TRUST AGREEMENTS) AMC87712,207543,260521,263074. REFUND PROCESSED RECEIPT 261591. MH
<b>Login ID</b>	1440
<b>Entry Date</b>	06/25/2002
<b>Total Amount</b>	\$330.00


 INSTRUMENT # 9751458  
 OFFICIAL RECORDS OF  
 YAVAPAI COUNTY  
 PATSY C. JENNEY-COLON  
 REQUEST OF:  
 CAPITAL TITLE AGENCY  
 DATE: 09/15/97 TIME: 15:00  
 FEE: 11.00 SC: 4.00 PT: 1.00  
 BOOK 3478 PAGE 573 PAGES: 011

BK	FEE
MAP	\$4
PCL	\$5
	\$1
\$16	

When Recorded Return to:  
 Philip J. Shea, Esq.  
 Shea & Wilks  
 100 West Washington, Suite 200  
 Phoenix, AZ 85003-1805  
 119331-DO DS

NO TRANSFER FEE NECESSARY  
 EXEMPTED UNDER A.R.S. 42-1612 AG

**QUIT CLAIM DEED**

**EXEMPT FROM AFFIDAVIT - A.R.S. 42-1614(A)(6)**
**ACCOMMODATION RECORDS**  
**NO TITLE LIABILITY**

For the consideration of the sum of Ten Dollars (\$10.00), and other valuable consideration received,

AMC 263074  
 260521  
 207543  
 272753  
 87712

SUPERIOR COMPANIES, an Arizona corporation,

hereby quit claims to

SALT-RIVER PIMA-MARICOPA INDIAN COMMUNITY, an Indian Tribe organized under Section 16 of the Indian Reorganization Act of 1934, doing business as PHOENIX CEMENT COMPANY,

all right, title or interest in the following real property situated in Yavapai County, Arizona:

SEE EXHIBIT "A" ATTACHED HERETO AND INCORPORATED HEREIN

Dated this 11 day of September, 1997.

SUPERIOR COMPANIES, an Arizona corporation

By: Archer V. Shelton  
 Archer V. Shelton  
 Its: President

RECEIVED  
 B.L.M. AZ STATE OFFICE  
 PHOENIX, ARIZONA  
 1997 OCT -2 P 1:14 PM

STATE OF ARIZONA )  
 ) ss.  
 County of Maricopa )

This instrument was acknowledged before me this 11<sup>th</sup> day of September, 1997, by Archer V. Shelton, the President of SUPERIOR COMPANIES, an Arizona corporation, on behalf of the corporation.

Orin D. Swagbee  
 Notary Public

My Commission Expires  
 MARICOPA COUNTY

ENTERED IN COMPUTER BOOK 3478 PAGE 573  
 1/30/98

**EXHIBIT "A"**

**MILL SITE LEGAL DESCRIPTIONS**

**GH NO. 1 MILL SITE**

This claim consists of approximately 5 acres being the West one half of the Northwest one quarter of Lot 2, Section 12 Township 13 North, Range 5 East of the Gila and Salt River Base and Meridian of Yavapai County, Arizona

**GH NO. 2 MILL SITE**

This claim consists of approximately 5 acres being the East one half of the Northwest one quarter of Lot 2, Section 12 Township 13 North, Range 5 East of the Gila and Salt River Base and Meridian of Yavapai County, Arizona

**GH NO. 3 MILL SITE**

This claim consists of approximately 5 acres being the East one half of the Southwest one quarter of Lot 2, Section 12 Township 13 North, Range 5 East of the Gila and Salt River Base and Meridian of Yavapai County, Arizona

**GH NO. 4 MILL SITE**

This claim consists of approximately 5 acres being the West one half of the Southwest one quarter of Lot 2, Section 12 Township 13 North, Range 5 East of the Gila and Salt River Base and Meridian of Yavapai County, Arizona

**GH NO. 5 MILL SITE**

This claim consists of approximately 5 acres being the West one half of the North one half of Lot 17, Section 12 Township 13 North, Range 5 East of the Gila and Salt River Base and Meridian of Yavapai County, Arizona

**GH NO. 6 MILL SITE**

This claim consists of approximately 5 acres being the East one half of the North one half of Lot 17, Section 12 Township 13 North, Range 5 East of the Gila and Salt River Base and Meridian of Yavapai County, Arizona

**GH NO. 7 MILL SITE**

This claim consists of approximately 5 acres being the West one half of the Northwest one quarter of Lot 7, Section 12 Township 13 North, Range 5 East of the Gila and Salt River Base and Meridian of Yavapai County, Arizona

PHOENIX, ARIZONA

1997 OCT -2 P 1: 24

RECEIVED  
B.L.M. AZ STATE OFFICE

BOOK 3478 PAGE 574



**GH NO. 8 MILL SITE**

This claim consists of approximately 5 acres being the East one half of the Northwest one quarter of Lot 17, Section 12 Township 13 North, Range 5 East of the Gila and Salt River Base and Meridian of Yavapai County, Arizona

**GH NO. 9 MILL SITE**

This claim consists of approximately 5 acres being the West one half of the South one half of Lot 17, Section 12 Township 13 North, Range 5 East of the Gila and Salt River Base and Meridian of Yavapai County, Arizona

**GH NO. 10 MILL SITE**

This claim consists of approximately 5 acres being the East one half of the South one half of Lot 17, Section 12 Township 13 North, Range 5 East of the Gila and Salt River Base and Meridian of Yavapai County, Arizona

**GH NO. 11 MILL SITE**

This claim consists of approximately 5 acres being the West one half of the Southwest one quarter of Lot 7, Section 12 Township 13 North, Range 5 East of the Gila and Salt River Base and Meridian of Yavapai County, Arizona

**GH NO. 12 MILL SITE**

This claim consists of approximately 5 acres being the East one half of the Southwest one quarter of Lot 7, Section 12 Township 13 North, Range 5 East of the Gila and Salt River Base and Meridian of Yavapai County, Arizona

**GH NO. 13 MILL SITE**

This claim consists of approximately 5 acres being the West one half of Lot 18, Section 12 Township 13 North, Range 5 East of the Gila and Salt River Base and Meridian of Yavapai County, Arizona

**GH NO. 14 MILL SITE**

This claim consists of approximately 5 acres being the East one half of Lot 18, Section 12 Township 13 North, Range 5 East of the Gila and Salt River Base and Meridian of Yavapai County, Arizona

**GH NO. 15 MILL SITE**

This claim consists of approximately 2.71 acres being Lot 24, Section 12 Township 13 North, Range 5 East of the Gila and Salt River Base and Meridian of Yavapai County, Arizona

1997 OCT - 2 P 1: 24

RECEIVED  
B.L.M. AZ STATE OFFICE

BOOK 3478 PAGE 575



**GH NO. 16 MILL SITE**

This claim consists of approximately 2.70 acres being Lot 25, Section 12 Township 13 North, Range 5 East of the Gila and Salt River Base and Meridian of Yavapai County, Arizona

**GH NO. 17 MILL SITE**

This claim consists of approximately 0.05 acres being Lot 21, Section 12 Township 13 North, Range 5 East of the Gila and Salt River Base and Meridian of Yavapai County, Arizona

RECEIVED  
B.L.M. AZ STATE OFFI  
1991 OCT -2 P 1:24  
PHOENIX, ARIZONA

EXHIBIT "A"

LEGAL DESCRIPTION PLACER CLAIMS

LIBBY 1B

The claim consist of approximately 20 acres being the West one half of the Lot 7 of **Section One Township 13 North, Range 5 East** of the Gila and Salt River Base and Meridian of Yavapai County, Arizona.

LIBBY 1C

The claim consist of approximately 20 acres being the all of Lot 14 of **Section One Township 13 North, Range 5 East** of the Gila and Salt River Base and Meridian of Yavapai County, Arizona.

LIBBY 1D

The claim consist of approximately 20 acres being the West one half of Lot 9 of **Section One Township 13 North, Range 5 East** of the Gila and Salt River Base and Meridian of Yavapai County, Arizona.

LIBBY 1E

The claim consist of approximately 20 acres being the East one half of Lot 9 of **Section One Township 13 North, Range 5 East** of the Gila and Salt River Base and Meridian of Yavapai County, Arizona.

LIBBY 1F

The claim consist of approximately 20 acres being the West one half of Lot 10 of **Section One Township 13 North, Range 5 East** of the Gila and Salt River Base and Meridian of Yavapai County, Arizona.

LIBBY 2E

The claim consist of approximately 20 acres being the all of lot 13 of **Section One Township 13 North, Range 5 East** of the Gila and Salt River Base and Meridian of Yavapai County, Arizona.

LIBBY 2F

The claim consist of approximately 20 acres being the West one half of Lot 6 of **Section One Township 13 North, Range 5 East** of the Gila and Salt River Base and Meridian of Yavapai County, Arizona.

GYPSUM HEART A

The claim consist of approximately 20 acres being the North one half of the Southeast one quarter of the Northwest one quarter of **Section One Township 13 North, Range 5 East** of the Gila and Salt River Base and Meridian of Yavapai County, Arizona.

RECEIVED  
B.L.M. AZ STATE OFFICE  
1997 OCT 15 P 1:24  
PHOENIX ARIZONA





GYPSUM HEART B

The claim consist of approximately 20 acres being the East one half of the Southwest one quarter of the Northwest one quarter of Section One Township 13 North, Range 5 East of the Gila and Salt River Base and Meridian of Yavapai County, Arizona.

GYPSUM HEART C

The claim consist of approximately 20 acres being the West one half of the Southwest one quarter of the Northwest one quarter of Section One Township 13 North, Range 5 East of the Gila and Salt River Base and Meridian of Yavapai County, Arizona.

GYPSUM HEART 2A

The claim consist of approximately 20 acres being the East one half of the Southeast one quarter of the Southwest one quarter of Section One Township 13 North, Range 5 East of the Gila and Salt River Base and Meridian of Yavapai County, Arizona.

GYPSUM HEART 2B

The claim consist of approximately 20 acres being the West one half of the Southeast one quarter of the Southwest one quarter of Section One Township 13 North, Range 5 East of the Gila and Salt River Base and Meridian of Yavapai County, Arizona.

GYPSUM HEART 2C

The claim consist of approximately 20 acres being the East one half of the Southwest one quarter of the Southwest one quarter of Section One Township 13 North, Range 5 East of the Gila and Salt River Base and Meridian of Yavapai County, Arizona.

GYPSUM HEART 3A

The claim consist of approximately 20 acres being the East one half of the Northeast one quarter of the Northeast one quarter of Section Eleven Township 13 North, Range 5 East of the Gila and Salt River Base and Meridian of Yavapai County, Arizona.

GYPSUM HEART 3B

The claim consist of approximately 20 acres being the West one half of the Northeast one quarter of the Northeast one quarter of Section Eleven Township 13 North, Range 5 East of the Gila and Salt River Base and Meridian of Yavapai County, Arizona.

GYPSUM HEART 3C

The claim consist of approximately 20 acres being the North one half of the Southeast one quarter of the Northeast one quarter of Section Eleven Township 13 North, Range 5 East of the Gila and Salt River Base and Meridian of Yavapai County, Arizona.

RECEIVED  
B.L.M. AZ STATE OFFICE  
1997 OCT - 9 1:24  
PHOENIX ARIZONA

8

GYPSUM HEART 4A

The claim consist of approximately 20 acres being the East one half of the Northwest one quarter of the Northeast one quarter of Section Eleven Township 13 North, Range 5 East of the Gila and Salt River Base and Meridian of Yavapai County, Arizona.

GYPSUM HEART 4B

The claim consist of approximately 20 acres being the West one half of the Northwest one quarter of the Northeast one quarter of Section Eleven Township 13 North, Range 5 East of the Gila and Salt River Base and Meridian of Yavapai County, Arizona.

GYPSUM HEART 4C

The claim consist of approximately 20 acres being the West one half of the Southwest one quarter of the Northeast one quarter of Section Eleven Township 13 North, Range 5 East of the Gila and Salt River Base and Meridian of Yavapai County, Arizona.

GYPSUM HEART 4D

The claim consist of approximately 20 acres being the East one half of the Southwest one quarter of the Northeast one quarter of Section Eleven Township 13 North, Range 5 East of the Gila and Salt River Base and Meridian of Yavapai County, Arizona.

MORMON FLAT A

The claim consist of approximately 20 acres being the East one half of Lot 2 of Section Twelve Township 13 North, Range 5 East of the Gila and Salt River Base and Meridian of Yavapai County, Arizona.

MORMON FLAT C

The claim consist of approximately 20 acres being the East one half of Lot 3 of Section Twelve Township 13 North, Range 5 East of the Gila and Salt River Base and Meridian of Yavapai County, Arizona.

MORMON FLAT D

The claim consist of approximately 20 acres being the West one half of Lot 3 of Section Twelve Township 13 North, Range 5 East of the Gila and Salt River Base and Meridian of Yavapai County, Arizona.

TROY D

The claim consist of approximately 20 acres being the West one half of Lot 20 and a part of Lot 6 of Section Twelve Township 13 North, Range 5 East of the Gila and Salt River Base and Meridian of Yavapai County, Arizona.

GLEN CANYON A

The claim consist of approximately 20 acres being the East one half of the Northeast one quarter of the Southwest one quarter of Section One Township 13 North, Range 5 East of the Gila and Salt River Base and Meridian of Yavapai County, Arizona.

GLEN CANYON B

The claim consist of approximately 20 acres being the West one half of the Northeast one quarter of the Southwest one quarter of Section One Township 13 North, Range 5 East of the Gila and Salt River Base and Meridian of Yavapai County, Arizona.

GLEN CANYON C

The claim consist of approximately 20 acres being the East one half of the Northwest one quarter of the Southwest one quarter of Section One Township 13 North, Range 5 East of the Gila and Salt River Base and Meridian of Yavapai County, Arizona.

GLEN CANYON D

The claim consist of approximately 20 acres being the West one half of the Northwest one quarter of the Southwest one quarter of Section One Township 13 North, Range 5 East of the Gila and Salt River Base and Meridian of Yavapai County, Arizona.

VERDE STAR 8C

This placer claim has been located with exterior limits conforming to the rectangular subdivision of the public lands survey of the United States and is described as the W1/2SW1/4SE1/4 of Section 4, T 13 N, R 5 E, G&SRB&M, Yavapai County, State of Arizona, containing 20 acres more or less.

VERDE STAR 8D

This placer claim has been located with exterior limits conforming to the rectangular subdivision of the public lands survey of the United States and is described as the E1/2SW1/4SE1/4 of Section 4, T 13 N, R 5 E, G&SRB&M, Yavapai County, State of Arizona, containing 20 acres more or less.

VERDE STAR 8E

This placer claim has been located with exterior limits conforming to the rectangular subdivision of the public lands survey of the United States and is described as the W1/2SE1/4SE1/4 of Section 4, T 13 N, R 5 E, G&SRB&M, Yavapai County, State of Arizona, containing 20 acres more or less.

VERDE STAR 10A

This placer claim has been located with exterior limits conforming to the rectangular subdivision of the public lands survey of the United States and is described as the W1/2NW1/4NE1/4 of Section 9, T 13 N, R 5 E, G&SRB&M, Yavapai County, State of Arizona, containing 20 acres more or less.

RECEIVED  
B.L.M. ASSISTANT OFFICIAL  
1998 APR 2 P 1  
PHOENIX, ARIZONA





VERDE STAR 10B

This placer claim has been located with exterior limits conforming to the rectangular subdivision of the public lands survey of the United States and is described as the W1/2SW1/4NE1/4 of Section 9, T 13 N, R 5 E, G&SRB&M, Yavapai County, State of Arizona, containing 20 acres more or less.

VERDE STAR 10C

This placer claim has been located with exterior limits conforming to the rectangular subdivision of the public lands survey of the United States and is described as the E1/2NW1/4NE1/4 of Section 9, T 13 N, R 5 E, G&SRB&M, Yavapai County, State of Arizona, containing 20 acres more or less.

VERDE STAR 10D

This placer claim has been located with exterior limits conforming to the rectangular subdivision of the public lands survey of the United States and is described as the E1/2SW1/4NE1/4 of Section 9, T 13 N, R 5 E, G&SRB&M, Yavapai County, State of Arizona, containing 20 acres more or less.

VERDE STAR 10E

This placer claim has been located with exterior limits conforming to the rectangular subdivision of the public lands survey of the United States and is described as the W1/2NE1/4NE1/4 of Section 9, T 13 N, R 5 E, G&SRB&M, Yavapai County, State of Arizona, containing 20 acres more or less.

VERDE STAR 10F

This placer claim has been located with exterior limits conforming to the rectangular subdivision of the public lands survey of the United States and is described as the W1/2SE1/4NE1/4 of Section 9, T 13 N, R 5 E, G&SRB&M, Yavapai County, State of Arizona, containing 20 acres more or less.

VERDE STAR 10G

This placer claim has been located with exterior limits conforming to the rectangular subdivision of the public lands survey of the United States and is described as the E1/2NE1/4NE1/4 of Section 9, T 13 N, R 5 E, G&SRB&M, Yavapai County, State of Arizona, containing 20 acres more or less.

VERDE STAR 10H

This placer claim has been located with exterior limits conforming to the rectangular subdivision of the public lands survey of the United States and is described as the E1/2SE1/4NE1/4 of Section 9, T 13 N, R 5 E, G&SRB&M, Yavapai County, State of Arizona, containing 20 acres more or less.

RECEIVED  
B.L.M. AZ STATE OFFICE

VERDE STAR 13A

This placer claim has been located with exterior limits conforming to the rectangular subdivision of the public lands survey of the United States and is described as the W1/2NW1/4NW1/4 of Section 10, T 13 N, R 5 E, G&SRB&M, Yavapai County, State of Arizona, containing 20 acres more or less.

VERDE STAR 13B

This placer claim has been located with exterior limits conforming to the rectangular subdivision of the public lands survey of the United States and is described as the W1/2SW1/4NW1/4 of Section 10, T 13 N, R 5 E, G&SRB&M, Yavapai County, State of Arizona, containing 20 acres more or less.

VERDE STAR 13D

This placer claim has been located with exterior limits conforming to the rectangular subdivision of the public lands survey of the United States and is described as the E1/2SW1/4NW1/4 of Section 10, T 13 N, R 5 E, G&SRB&M, Yavapai County, State of Arizona, containing 20 acres more or less.

VERDE STAR 13F

This placer claim has been located with exterior limits conforming to the rectangular subdivision of the public lands survey of the United States and is described as the W1/2SE1/4NW1/4 of Section 10, T 13 N, R 5 E, G&SRB&M, Yavapai County, State of Arizona, containing 20 acres more or less.

VERDE STAR 13H

This placer claim has been located with exterior limits conforming to the rectangular subdivision of the public lands survey of the United States and is described as the E1/2SE1/4NW1/4 of Section 10, T 13 N, R 5 E, G&SRB&M, Yavapai County, State of Arizona, containing 20 acres more or less.

BILLY H

The claim consists of approximately 160 acres being the East one half of the West one half of Section 22, Township 13 North, Range 5 East of the Gila and Salt River Base and Meridian of Yavapai County, Arizona.

BILLY I

The claim consists of approximately 160 acres being the Northeast one quarter of Section 22, Township 13 North, Range 5 East of the Gila and Salt River Base and Meridian of Yavapai County, Arizona.

PHOENIX, ARIZONA

1997 OCT - 2 P 1: 25

RECEIVED  
B.L.M. AZ STATE OFFICE

BOOK 3478 PAGE 582

BILLY R

The claim consists of approximately 160 acres being the Southeast one quarter of Section 22, Township 13 North, Range 5 East of the Gila and Salt River Base and Meridian of Yavapai County, Arizona.

BILLY S

The claim consists of approximately 160 acres being the Northeast one quarter of Section 27, Township 13 North, Range 5 East of the Gila and Salt River Base and Meridian of Yavapai County, Arizona.

BILLY FRACTION

The claim consists of approximately 120 acres being the East one half of the Northwest one quarter and the Southwest one quarter of the Northwest one quarter of Section 27, Township 13 North, Range 5 East of the Gila and Salt River Base and Meridian of Yavapai County, Arizona.

RECEIVED  
B.L.M. AZ STATE OFFICE  
1991 OCT -2 P 1:25  
PHOENIX, ARIZONA

ARIZONA STATE  
DEPARTMENT OF LAND

RECEIVED  
B.L.M. AZ STATE OFFICE  
1991 OCT -2 P 1:25  
PHOENIX, ARIZONA

RECEIVED  
B.L.M. AZ STATE OFFICE  
1991 OCT -2 P 1:25  
PHOENIX, ARIZONA



BOOK 3478 PAGE 583



**STATE OF ARIZONA  
County of Yavapai**

**FREDERICK GUNDEL, County Recorder, do and for the County of Yavapai,  
State of Arizona, and custodian of the records of such office, do hereby  
certify that the foregoing is a full, true and correct copy of the record as  
same appears in my office.**



**IN WITNESS WHEREOF, I have hereunto set my hand  
and affixed my official seal in the City of Prescott,  
County of Yavapai, State of Arizona, on this, the  
16 day of SEPT, A.D. 1997.**  
*M. McGarland*  
**Deputy Recorder**

SUPERIOR COMPANIES  
100 WEST COOLIDGE  
PHOENIX, AZ 85013  
(602)239-9300

CLAIMS ASSOCIATED WITH PATENT APPLICATION A-22975  
*Exempt from rental fees per 43 CFR Parts 3730, et al.*

AMC SERIAL NUMBER	MINING CLAIM NAME
207565† 207566	Gypsum Heart 2B Gypsum Heart 2C
207567 207568 207569	Gypsum Heart 3A Gypsum Heart 3B Gypsum Heart 3C
207570	Gypsum Heart 4A
207574 207575 207576 207577	Glen Canyon A Glen Canyon B Glen Canyon C Glen Canyon D
207600 207601	Mormon Flat C Mormon Flat D
260525 260526 260527 260528 260529 260530	GH Mill Site 5 GH Mill Site 6 GH Mill Site 7 GH Mill Site 8 GH Mill Site 9 GH Mill Site 10
260533	GH Mill Site 13
263076	GH Mill Site 17

PHOENIX, ARIZONA  
Aug 27 11 23 AM '97  
RECEIVED  
S.L. H. AZ STATE OFFICE

No rental due. F.H.F.C. issued 12/23/88  
4m.

DISK:MINING/CS  
1996/CURRENT  
08/19/97



# United States Department of the Interior

## BUREAU OF LAND MANAGEMENT

Arizona State Office

222 North Central Avenue

Phoenix, AZ 85004-2203

In reply refer to:

AZ 952 Fax Machine

LANDS & MINERALS ADJUDICATION

PHONE # (602) 417-9518

FAX # (602) 417-9490

### FAX TRANSMITTAL SHEET

DATE: 1/15/98

TO: Clyff Ayers

OFFICE: Phoenix Cement

FAX NUMBER: 520-634-3543

- Mary Jo Yoas, Supervisor Lands & Minerals Operations
- Judith Baier, Legal Instruments Examiner
- Robert Beltran, Legal Clerk
- Mary Hyde, Land Law Examiner
- Neel McBride, Land Law Examiner
- Doris Morrison, Land Law Examiner
- Shelby Mustain, Legal Clerk
- Elsa Sandoval, Legal Clerk
- Dominic Sarracino, Land Law Examiner
- Laura Wood, Land Law Examiner

NUMBER OF PAGES (Including Transmittal Sheet) 12

IF FAX DOES NOT TRANSMIT PROPERLY, PLEASE CALL (602) 417-9518.

COMMENTS: Please provide the Serial #'s for all of the Murray claims & Millstone. See the attached. Thanks.

Steve



**EXHIBIT "A"**

**MILL SITE LEGAL DESCRIPTIONS**

**GH NO. 1 MILL SITE**

260521

This claim consists of approximately 5 acres being the West one half of the Northwest one quarter of Lot 2, Section 12 Township 13 North, Range 5 East of the Gila and Salt River Base and Meridian of Yavapai County, Arizona

**GH NO. 2 MILL SITE**

260522

This claim consists of approximately 5 acres being the East one half of the Northwest one quarter of Lot 2, Section 12 Township 13 North, Range 5 East of the Gila and Salt River Base and Meridian of Yavapai County, Arizona

**GH NO. 3 MILL SITE**

260523

This claim consists of approximately 5 acres being the East one half of the Southwest one quarter of Lot 2, Section 12 Township 13 North, Range 5 East of the Gila and Salt River Base and Meridian of Yavapai County, Arizona

**GH NO. 4 MILL SITE**

260524

This claim consists of approximately 5 acres being the West one half of the Southwest one quarter of Lot 2, Section 12 Township 13 North, Range 5 East of the Gila and Salt River Base and Meridian of Yavapai County, Arizona

**GH NO. 5 MILL SITE**

260525

This claim consists of approximately 5 acres being the West one half of the North one half of Lot 17, Section 12 Township 13 North, Range 5 East of the Gila and Salt River Base and Meridian of Yavapai County, Arizona

**GH NO. 6 MILL SITE**

260526

This claim consists of approximately 5 acres being the East one half of the North one half of Lot 17, Section 12 Township 13 North, Range 5 East of the Gila and Salt River Base and Meridian of Yavapai County, Arizona

**GH NO. 7 MILL SITE**

260527

This claim consists of approximately 5 acres being the West one half of the Northwest one quarter of Lot 7, Section 12 Township 13 North, Range 5 East of the Gila and Salt River Base and Meridian of Yavapai County, Arizona

PHOENIX, ARIZONA

1997 OCT - 2 P 1: 24

RECEIVED  
B.L.M. AZ STATE OFFICE

3478 574

**GH NO. 8 MILL SITE**

260528

This claim consists of approximately 5 acres being the East one half of the Northwest one quarter of Lot 17, Section 12 Township 13 North, Range 5 East of the Gila and Salt River Base and Meridian of Yavapai County, Arizona

**GH NO. 9 MILL SITE**

260529

This claim consists of approximately 5 acres being the West one half of the South one half of Lot 17, Section 12 Township 13 North, Range 5 East of the Gila and Salt River Base and Meridian of Yavapai County, Arizona

**GH NO. 10 MILL SITE**

260530

This claim consists of approximately 5 acres being the East one half of the South one half of Lot 17, Section 12 Township 13 North, Range 5 East of the Gila and Salt River Base and Meridian of Yavapai County, Arizona

**GH NO. 11 MILL SITE**

~~260530~~

260531

This claim consists of approximately 5 acres being the West one half of the Southwest one quarter of Lot 7, Section 12 Township 13 North, Range 5 East of the Gila and Salt River Base and Meridian of Yavapai County, Arizona

**GH NO. 12 MILL SITE**

260532

This claim consists of approximately 5 acres being the East one half of the Southwest one quarter of Lot 7, Section 12 Township 13 North, Range 5 East of the Gila and Salt River Base and Meridian of Yavapai County, Arizona

**GH NO. 13 MILL SITE**

260533

This claim consists of approximately 5 acres being the West one half of Lot 18, Section 12 Township 13 North, Range 5 East of the Gila and Salt River Base and Meridian of Yavapai County, Arizona

**GH NO. 14 MILL SITE**

260534 ✓

This claim consists of approximately 5 acres being the East one half of Lot 18, Section 12 Township 13 North, Range 5 East of the Gila and Salt River Base and Meridian of Yavapai County, Arizona

**GH NO. 15 MILL SITE**

263074

This claim consists of approximately 2.71 acres being Lot 24, Section 12 Township 13 North, Range 5 East of the Gila and Salt River Base and Meridian of Yavapai County, Arizona

1997 OCT 2 - 100 166

RECEIVED  
S.L.M. AZ STATE OFF.

3478 575

**GH NO. 16 MILL SITE**

263075

This claim consists of approximately 2.70 acres being Lot 25, Section 12 Township 13 North, Range 5 East of the Gila and Salt River Base and Meridian of Yavapai County, Arizona

**GH NO. 17 MILL SITE**

263076

This claim consists of approximately 0.05 acres being Lot 21, Section 12 Township 13 North, Range 5 East of the Gila and Salt River Base and Meridian of Yavapai County, Arizona

RECEIVED  
B.L.M. AZ STATE OFFI  
1997 OCT -2 P 1:24  
PHOENIX, ARIZONA

2



EXHIBIT "A"

LEGAL DESCRIPTION PLACER CLAIMS

LIBBY 1B

~~207544~~ 207544

The claim consist of approximately 20 acres being the West one half of the Lot 7 of Section One Township 13 North, Range 5 East of the Gila and Salt River Base and Meridian of Yavapai County, Arizona.

LIBBY 1C

207545

The claim consist of approximately 20 acres being the all of Lot 14 of Section One Township 13 North, Range 5 East of the Gila and Salt River Base and Meridian of Yavapai County, Arizona.

LIBBY 1D

207546

The claim consist of approximately 20 acres being the West one half of Lot 9 of Section One Township 13 North, Range 5 East of the Gila and Salt River Base and Meridian of Yavapai County, Arizona.

LIBBY 1E

207547

The claim consist of approximately 20 acres being the East one half of Lot 9 of Section One Township 13 North, Range 5 East of the Gila and Salt River Base and Meridian of Yavapai County, Arizona.

LIBBY 1F

207548

The claim consist of approximately 20 acres being the West one half of Lot 10 of Section One Township 13 North, Range 5 East of the Gila and Salt River Base and Meridian of Yavapai County, Arizona.

LIBBY 2E

207554

The claim consist of approximately 20 acres being the all of lot 13 of Section One Township 13 North, Range 5 East of the Gila and Salt River Base and Meridian of Yavapai County, Arizona.

LIBBY 2F

207555

The claim consist of approximately 20 acres being the West one half of Lot 6 of Section One Township 13 North, Range 5 East of the Gila and Salt River Base and Meridian of Yavapai County, Arizona.

GYPSUM HEART A

207561

The claim consist of approximately 20 acres being the North one half of the Southeast one quarter of the Northwest one quarter of Section One Township 13 North, Range 5 East of the Gila and Salt River Base and Meridian of Yavapai County, Arizona.

RECEIVED  
B.L.M. AZES  
FIELD OFFICE  
PHOENIX ARIZONA  
1991 OCT 1 P 1:24

GYPSUM HEART B

207562

The claim consist of approximately 20 acres being the East one half of the Southwest one quarter of the Northwest one quarter of Section One Township 13 North, Range 5 East of the Gila and Salt River Base and Meridian of Yavapai County, Arizona.

GYPSUM HEART C

207563

The claim consist of approximately 20 acres being the West one half of the Southwest one quarter of the Northwest one quarter of Section One Township 13 North, Range 5 East of the Gila and Salt River Base and Meridian of Yavapai County, Arizona.

GYPSUM HEART 2A

207564

The claim consist of approximately 20 acres being the East one half of the Southeast one quarter of the Southwest one quarter of Section One Township 13 North, Range 5 East of the Gila and Salt River Base and Meridian of Yavapai County, Arizona.

GYPSUM HEART 2B

207565

The claim consist of approximately 20 acres being the West one half of the Southeast one quarter of the Southwest one quarter of Section One Township 13 North, Range 5 East of the Gila and Salt River Base and Meridian of Yavapai County, Arizona.

GYPSUM HEART 2C

207566

The claim consist of approximately 20 acres being the East one half of the Southwest one quarter of the Southwest one quarter of Section One Township 13 North, Range 5 East of the Gila and Salt River Base and Meridian of Yavapai County, Arizona.

GYPSUM HEART 3A

207567

The claim consist of approximately 20 acres being the East one half of the Northeast one quarter of the Northeast one quarter of Section Eleven Township 13 North, Range 5 East of the Gila and Salt River Base and Meridian of Yavapai County, Arizona.

GYPSUM HEART 3B

207568

The claim consist of approximately 20 acres being the West one half of the Northeast one quarter of the Northeast one quarter of Section Eleven Township 13 North, Range 5 East of the Gila and Salt River Base and Meridian of Yavapai County, Arizona.

GYPSUM HEART 3C

207569

The claim consist of approximately 20 acres being the North one half of the Southeast one quarter of the Northeast one quarter of Section Eleven Township 13 North, Range 5 East of the Gila and Salt River Base and Meridian of Yavapai County, Arizona.

RECEIVED  
B.L.M. AZ STATE  
LAND OFFICE  
PHOENIX, ARIZONA  
1991 OCT 20 1:24



GYPSUM HEART 4A

207570

The claim consist of approximately 20 acres being the East one half of the Northwest one quarter of the Northeast one quarter of Section Eleven Township 13 North, Range 5 East of the Gila and Salt River Base and Meridian of Yavapai County, Arizona.

GYPSUM HEART 4B

207571

The claim consist of approximately 20 acres being the West one half of the Northwest one quarter of the Northeast one quarter of Section Eleven Township 13 North, Range 5 East of the Gila and Salt River Base and Meridian of Yavapai County, Arizona.

GYPSUM HEART 4C

207572

The claim consist of approximately 20 acres being the West one half of the Southwest one quarter of the Northeast one quarter of Section Eleven Township 13 North, Range 5 East of the Gila and Salt River Base and Meridian of Yavapai County, Arizona.

GYPSUM HEART 4D

207573

The claim consist of approximately 20 acres being the East one half of the Southwest one quarter of the Northeast one quarter of Section Eleven Township 13 North, Range 5 East of the Gila and Salt River Base and Meridian of Yavapai County, Arizona.

MORMON FLATA

207598

The claim consist of approximately 20 acres being the East one half of Lot 2 of Section Twelve Township 13 North, Range 5 East of the Gila and Salt River Base and Meridian of Yavapai County, Arizona.

MORMON FLAT C

207600

The claim consist of approximately 20 acres being the East one half of Lot 3 of Section Twelve Township 13 North, Range 5 East of the Gila and Salt River Base and Meridian of Yavapai County, Arizona.

MORMON FLAT D

207601

The claim consist of approximately 20 acres being the West one half of Lot 3 of Section Twelve Township 13 North, Range 5 East of the Gila and Salt River Base and Meridian of Yavapai County, Arizona.

TROY D

207611

The claim consist of approximately 20 acres being the West one half of Lot 20 and a part of Lot 6 of Section Twelve Township 13 North, Range 5 East of the Gila and Salt River Base and Meridian of Yavapai County, Arizona.



GLEN CANYON A

207574

The claim consist of approximately 20 acres being the East one half of the Northeast one quarter of the Southwest one quarter of Section One Township 13 North, Range 5 East of the Gila and Salt River Base and Meridian of Yavapai County, Arizona.

GLEN CANYON B

207575

The claim consist of approximately 20 acres being the West one half of the Northeast one quarter of the Southwest one quarter of Section One Township 13 North, Range 5 East of the Gila and Salt River Base and Meridian of Yavapai County, Arizona.

GLEN CANYON C

207576

The claim consist of approximately 20 acres being the East one half of the Northwest one quarter of the Southwest one quarter of Section One Township 13 North, Range 5 East of the Gila and Salt River Base and Meridian of Yavapai County, Arizona.

GLEN CANYON D

207577

The claim consist of approximately 20 acres being the West one half of the Northwest one quarter of the Southwest one quarter of Section One Township 13 North, Range 5 East of the Gila and Salt River Base and Meridian of Yavapai County, Arizona.

VERDE STAR 8C

272763

This placer claim has been located with exterior limits conforming to the rectangular subdivision of the public lands survey of the United States and is described as the W1/2SW1/4SE1/4 of Section 4, T 13 N, R 5 E, G&SRB&M, Yavapai County, State of Arizona, containing 20 acres more or less.

VERDE STAR 8D

272764

This placer claim has been located with exterior limits conforming to the rectangular subdivision of the public lands survey of the United States and is described as the E1/2SW1/4SE1/4 of Section 4, T 13 N, R 5 E, G&SRB&M, Yavapai County, State of Arizona, containing 20 acres more or less.

VERDE STAR 8E

272765

This placer claim has been located with exterior limits conforming to the rectangular subdivision of the public lands survey of the United States and is described as the W1/2SE1/4SE1/4 of Section 4, T 13 N, R 5 E, G&SRB&M, Yavapai County, State of Arizona, containing 20 acres more or less.

VERDE STAR 10A

272767

This placer claim has been located with exterior limits conforming to the rectangular subdivision of the public lands survey of the United States and is described as the W1/2NW1/4NE1/4 of Section 9, T 13 N, R 5 E, G&SRB&M, Yavapai County, State of Arizona, containing 20 acres more or less.

RECEIVED  
BLM  
STATE OFFICE  
PHOENIX, ARIZONA  
JAN-22-1999



VERDE STAR 10B

272768

This placer claim has been located with exterior limits conforming to the rectangular subdivision of the public lands survey of the United States and is described as the W1/2SW1/4NE1/4 of Section 9, T 13 N, R 5 E, G&SRB&M, Yavapai County, State of Arizona, containing 20 acres more or less.

VERDE STAR 10C

272769

This placer claim has been located with exterior limits conforming to the rectangular subdivision of the public lands survey of the United States and is described as the E1/2NW1/4NE1/4 of Section 9, T 13 N, R 5 E, G&SRB&M, Yavapai County, State of Arizona, containing 20 acres more or less.

VERDE STAR 10D

272770

This placer claim has been located with exterior limits conforming to the rectangular subdivision of the public lands survey of the United States and is described as the E1/2SW1/4NE1/4 of Section 9, T 13 N, R 5 E, G&SRB&M, Yavapai County, State of Arizona, containing 20 acres more or less.

VERDE STAR 10E

272771

This placer claim has been located with exterior limits conforming to the rectangular subdivision of the public lands survey of the United States and is described as the W1/2NE1/4NE1/4 of Section 9, T 13 N, R 5 E, G&SRB&M, Yavapai County, State of Arizona, containing 20 acres more or less.

VERDE STAR 10F

272772

This placer claim has been located with exterior limits conforming to the rectangular subdivision of the public lands survey of the United States and is described as the W1/2SE1/4NE1/4 of Section 9, T 13 N, R 5 E, G&SRB&M, Yavapai County, State of Arizona, containing 20 acres more or less.

VERDE STAR 10G

272773

This placer claim has been located with exterior limits conforming to the rectangular subdivision of the public lands survey of the United States and is described as the E1/2NE1/4NE1/4 of Section 9, T 13 N, R 5 E, G&SRB&M, Yavapai County, State of Arizona, containing 20 acres more or less.

VERDE STAR 10H

272774

This placer claim has been located with exterior limits conforming to the rectangular subdivision of the public lands survey of the United States and is described as the E1/2SE1/4NE1/4 of Section 9, T 13 N, R 5 E, G&SRB&M, Yavapai County, State of Arizona, containing 20 acres more or less.

RECEIVED  
B.L.M. AZ STATE OFFICE

3664 3478 581

19

VERDE STAR 13A

272783

This placer claim has been located with exterior limits conforming to the rectangular subdivision of the public lands survey of the United States and is described as the W1/2NW1/4NW1/4 of Section 10, T 13 N, R 5 E, G&SRB&M, Yavapai County, State of Arizona, containing 20 acres more or less.

VERDE STAR 13B

272784

This placer claim has been located with exterior limits conforming to the rectangular subdivision of the public lands survey of the United States and is described as the W1/2SW1/4NW1/4 of Section 10, T 13 N, R 5 E, G&SRB&M, Yavapai County, State of Arizona, containing 20 acres more or less.

VERDE STAR 13D

272786

This placer claim has been located with exterior limits conforming to the rectangular subdivision of the public lands survey of the United States and is described as the E1/2SW1/4NW1/4 of Section 10, T 13 N, R 5 E, G&SRB&M, Yavapai County, State of Arizona, containing 20 acres more or less.

VERDE STAR 13E

272788

This placer claim has been located with exterior limits conforming to the rectangular subdivision of the public lands survey of the United States and is described as the W1/2SE1/4NW1/4 of Section 10, T 13 N, R 5 E, G&SRB&M, Yavapai County, State of Arizona, containing 20 acres more or less.

VERDE STAR 13H

272790

This placer claim has been located with exterior limits conforming to the rectangular subdivision of the public lands survey of the United States and is described as the E1/2SE1/4NW1/4 of Section 10, T 13 N, R 5 E, G&SRB&M, Yavapai County, State of Arizona, containing 20 acres more or less.

BILLY H

87732

The claim consists of approximately 160 acres being the East one half of the West one half of Section 22, Township 13 North, Range 5 East of the Gila and Salt River Base and Meridian of Yavapai County, Arizona.

BILLY I

87733

The claim consists of approximately 160 acres being the Northeast one quarter of Section 22, Township 13 North, Range 5 East of the Gila and Salt River Base and Meridian of Yavapai County, Arizona.

PHOENIX, ARIZONA

1991 OCT - 2 P 1: 25

RECEIVED B.L.M. AZ STATE OFFICE

6

3478 582

9



BILLY R

87736

The claim consists of approximately 160 acres being the Southeast one quarter of Section 22, Township 13 North, Range 5 East of the Gila and Salt River Base and Meridian of Yavapai County, Arizona.

BILLY S

87737

The claim consists of approximately 160 acres being the Northeast one quarter of Section 27, Township 13 North, Range 5 East of the Gila and Salt River Base and Meridian of Yavapai County, Arizona.

BILLY FRACTION

87739

The claim consists of approximately 120 acres being the East one half of the Northwest one quarter and the Southwest one quarter of the Northwest one quarter of Section 27, Township 13 North, Range 5 East of the Gila and Salt River Base and Meridian of Yavapai County, Arizona.

RECEIVED  
B.L.M. AZ STATE OFFICE  
1997 OCT -2 P 1:25  
PHOENIX, ARIZONA

RECEIVED

PHOENIX, ARIZONA



3478

6

UNITED STATES  
DEPARTMENT OF THE INTERIOR  
BUREAU OF LAND MANAGEMENT

RECEIPT AND ACCOUNTING ADVICE

NO. 2373138 04

TC/AZ 10/02/97

Subject: TRANSFER OF INTEREST - 66

2 22 12

330.00

Applicant:  
CAPITAL TITLE AGENCY  
ESCROW ACCOUNT  
4808 N 22ND ST  
PHOENIX AZ 85016

*Owners Name / address*  
CK 071250

Remitter:

Assignor:

LEASE MANAGEMENT DATA  NEW  UPDATE  PAYMENT

ORIGINAL SERIAL NO.	ASG.	TYPE	ST.	CTY.	FUND SYMBOL	ACRES/UNITS	RATE
AMC 260521, ET AL							

AMOUNT	ANV. DATE	EXP. DATE	BILL CYC.	S/C	DISTRICT	NEXT BILL	MISC. DATA	U of M	ACTUAL UNITS

ASSIGNMENT SERIAL NO.	ASG.	TYPE	ST.	CTY.	FUND SYMBOL	ACRES/UNITS	RATE

AMOUNT	ANV. DATE	EXP. DATE	BILL CYC.	S/C	DISTRICT	NEXT BILL	MISC. DATA	U of M	ACTUAL UNITS

APPLY REMITTANCE

ACTION	FUND SYMBOL	CTY.	AMOUNT
FILING FEE			
RENTAL			
UNEARNED			
REFUND			
TOTAL			
AMOUNT DUE			

Remarks:

BY: \_\_\_\_\_ DATE: \_\_\_\_\_

Lease in Escrow?  
 KGS?  
 Auto Escalates?  
 Auto Renew?

Of Interest?  
 Operating Rights?  
 Operator  
 Bond Filed?

**FOR MMS USE ONLY**

BILLEE	FOREST REFUGE
NUMBER	
OCS SECTION	
CODE	



MAY 12, 1998

Mr. Shea,  
FAX: 252-5182

87712  
207543  
260521  
263074  
272753

The following list shows the mining claims held by Phoenix Cement, Superior Companies, or in joint ownership by Superior Companies and Phoenix Cement according to the BLM records. It also lists claims in patent application AZA 22975.

**PHOENIX CEMENT - TRANSFERRED FROM SUPERIOR 9/11/1997**

AMC 207565	Gypsum Heart 2B (Patent Application AZA 22975)
AMC 207570	Gypsum Heart 4A (Patent Application AZA 22975)
AMC 207573	Gypsum Heart 4D (Patent application AZA 22975)
AMC 207574-207577	Glen Canyon A-D (Patent application AZA 22975)
AMC 207600-207601	Mormon Flat C-D (Patent application AZA 22975)
AMC 260521-260534	GH Mill Site # 1-14 (Patent Application AZA 22975)
AMC 263074-263076	GH Mill Site # 15-17 (Patent Application AZA 22975)
AMC 207564	Gypsum Heart 2 A
AMC 207571-207572	Gypsum Heart 4B-4C
AMC 207598	Mormon Flat A
AMC 207611	Troy D
AMC 272763-272765	Verde Star 8C-8E
AMC 272767-272774	Verde Star 10A-10H
AMC 272783-272784	Verde Star 13A-13B
AMC 272786	Verde Star 13D
AMC 272788	Verde Star 13F
AMC 272790	Verde Star 13 H
AMC 87732-87733	Billy H-Billy I
AMC 87736-87737	Billy R-Billy S
AMC 87739	Billy Fraction
AMC 207554-207555	Libby 2E-Libby 2F
AMC 207561-207563	Gypsum Heart A-C

**SUPERIOR COMPANIES**

AMC 207602-207603 Mormon Flat E-F

**SUPERIOR COMPANIES AND PHOENIX CEMENT**

AMC 207544-207548	Libby 1B-Libby 1 F
AMC 207566-207569	Gypsum Heart 2C, Gypsum Heart 3A-3C (Patent appl. AZA 22975)

If you have any questions, please call me at 417-9355.

Dorie Morrison  
Land Law Examiner





# United States Department of the Interior

## BUREAU OF LAND MANAGEMENT

Arizona State Office  
222 North Central Avenue  
Phoenix, AZ 85004-2203

In reply refer to:

**AZ 952 Fax Machine**  
**LANDS & MINERALS ADJUDICATION**  
**PHONE # (602) 417-9518**  
**FAX # (602) 417-9490**

### FAX TRANSMITTAL SHEET

DATE: 5/12/98

TO: Phillip Shea

OFFICE: \_\_\_\_\_

FAX NUMBER: 252-5182

- Mary Jo Yoas, Supervisor Lands & Minerals Operations
- Judith Baier, Legal Instruments Examiner
- Robert Beltran , Legal Clerk
- Mary Hyde, Land Law Examiner
- Neel McBride, Land Law Examiner
- Dorie Morrison, Land Law Examiner
- Shelby Mustain, Legal Clerk
- Elsa Sandoval, Legal Clerk
- Dominic Sarracino, Land Law Examiner
- Laura Wood, Land Law Examiner

NUMBER OF PAGES (Including Transmittal Sheet) 7

IF FAX DOES NOT TRANSMIT PROPERLY, PLEASE CALL (602) 417-9518.

COMMENTS: \_\_\_\_\_  
\_\_\_\_\_  
\_\_\_\_\_

SERIAL REGISTER PAGE

GEO STATE: ARIZONA SERIAL NO: AZA 22975  
 CASE TYPE: 386300 MINERAL PATENT PLACER  
 LEGAL REF: MINERAL PATENT PLACER VARIOUS AUTHO COMMODITY: MINERAL PATENT

NAME	ADDRESS	% INTRST INTEREST
SUPERIOR COMPANIES	BOX 6497 PHOENIX, AZ 85005--	100.0000 APPLICANT

M	TOWN	RANGE	SEC	SUBDIVISION	SURFACE MGMT AGENCY
14	13.ON	5.OE	1	N2SW	
			1	W2SESW,N2SWSW	
			11	NENE	
			11	N2SENE,E2W2NE	
			12	NWNW	
			12	W2E2NW,E2SWNW	
			12	LOT 21-25	

\*\*\*\*\* TOTAL ACRES: 330.820 \*\*\*\*\*

ACTN DATE	CODE	ACTION	ACTION REMARKS	PEND ACT
08/31/1987	124	APLN RECD		AZ95234
08/31/1987	347	FILING FEE RECEIVED	\$25; #1413410	
08/31/1987	500	GEOGRAPHIC NAME	GH #1-#17	
08/31/1987	500	GEOGRAPHIC NAME	GLEN CANYON A-D	
08/31/1987	500	GEOGRAPHIC NAME	GYP SUM HEART 2B-2C	
08/31/1987	500	GEOGRAPHIC NAME	GYP SUM HEART 3A-3C	
08/31/1987	500	GEOGRAPHIC NAME	GYP SUM HEART 4A	
08/31/1987	500	GEOGRAPHIC NAME	GYP SUM HEART 4D	
08/31/1987	500	GEOGRAPHIC NAME	MORMON FLAT C	
08/31/1987	500	GEOGRAPHIC NAME	MORMON FLAT D	
08/18/1988	010	MINERAL EXAM/RPT RQSTD		
08/31/1988	610	PUBLISHED	COURIER;	
10/26/1988	610	PUBLISHED	COURIER;	
11/14/1988	106	MONIES REQUESTED		
12/20/1988	291	PROOF OF PUB RECD		
12/20/1988	302	PURC PRICE RECEIVED	\$827.50;	
12/23/1988	212	FC ISSUED		
12/23/1988	543	SEGREGATION (MINERAL)	ALL;	
12/23/1988	544	SEGREGATION (SURFACE)	ALL;	
12/23/1988	552	LAND SEGREGATED		
01/06/1989	600	RECORDS NOTED		

GEO STATE: ARIZONA

SERIAL NO: AZA 22975

\* CONTINUED \*

\* CONTINUED \*

ACTN DATE	CODE	ACTION	ACTION REMARKS	PEND ACT
09/03/1993	180	CONTEST FILED OR ISSUED		
09/24/1993	178	CONTEST COMPLT ANSWERED		
02/04/1997	042	CASE SENT	BYARD	

COMMENTS:

- 01 GH #1 THRU #17 MILLSITES;
- 02 GLEN CANYON A - D PLACER CLAIMS;
- 03 GYPSUM HEART 2B-2C, 3A-3C, 4A & 4D PLACER CLAIMS;
- 04 MORMON FLAT C & D PLACER CLAIMS;
- 05 12/23/1988 - 330.82 ACRES.

STATE	ENTITY	ACRES
	PHOENIX FIELD OFFICE, ARIZONA	330.820
ARIZONA	YAVAPAI COUNTY, ARIZONA	330.820

CASE DISPOSITION: 08/31/1987 PENDING



LAW OFFICES  
**SHEA & WILKS**  
A PROFESSIONAL ASSOCIATION  
200 WELLS FARGO PLAZA  
100 W. WASHINGTON STREET  
PHOENIX, ARIZONA 85003-1809

AREA CODE 602  
TELEPHONE 257-1126  
TELEFAX 252-5182

May 8, 1998

FAX TO 417-9490

Ms. Dorie Morrison  
Land Law Examiner  
Bureau of Land Management  
222 North Central Avenue  
Phoenix, AZ 85004

re: Salt River Pima-Maricopa Indian Community dba Phoenix Cement Company


Dear Ms. Morrison:

This confirms our conversation today and our agreement to send you the AMC numbers of the claims that Phoenix Cement Company purchased from Superior Companies. For this purpose I enclose a list of the claims, with AMC numbers, on which Superior Companies paid rent last year, and its list of claims subject to patent application A-22975. We have crossed out on the rental claim list the sixteen Calcium claims, the three S & F claims, and the Virgin River C and Mormon Flat B claims because they were not transferred to Phoenix Cement.

Fred E. Ferguson, Jr. of Gust Rosenfeld, who has represented Superior Companies in A-22975, will represent Phoenix Cement with respect to that application.

Please let us know if there is anything else we may do.

Very truly yours,



Philip J. Shea

cc: Michael LaLonde  
Fred E. Ferguson, Jr., Esq.

**SUPERIOR COMPANIES  
100 WEST COOLIDGE  
PHOENIX, AZ 85013  
(602)239-9300**

**CLAIMS ASSOCIATED WITH PATENT APPLICATION A-22975**

*Exempt from rental fees per 43 CFR Parts 3730, et al.*

<b>AMC SERIAL NUMBER</b>	<b>MINING CLAIM NAME</b>
207565	Gypsum Heart 2B
207566	Gypsum Heart 2C
207567	Gypsum Heart 3A
207568	Gypsum Heart 3B
207569	Gypsum Heart 3C
207570	Gypsum Heart 4A
207574	Glen Canyon A
207575	Glen Canyon B
207576	Glen Canyon C
207577	Glen Canyon D
207600	Mormon Flat C
207601	Mormon Flat D
260525	GH Mill Site 5
260526	GH Mill Site 6
260527	GH Mill Site 7
260528	GH Mill Site 8
260529	GH Mill Site 9
260530	GH Mill Site 10
260533	GH Mill Site 13
263076	GH Mill Site 17

PHOENIX, ARIZONA

AUG 27 11 23 AM '97

RECEIVED  
U.S. PATENT & TRADEMARK OFFICE

*Patent Application A2A 2 2975*

**SUPERIOR COMPANIES  
RENTAL CLAIMS**

**AMC SERIAL NUMBER**

**MINING CLAIM NAME**

<del>87712</del>	<del>Calcium No. 1</del>
<del>87713</del>	<del>Calcium No. 2</del>
<del>87714</del>	<del>Calcium No. 3</del>
<del>87715</del>	<del>Calcium No. 4</del>
<del>87716</del>	<del>Calcium No. 5</del>
<del>87717</del>	<del>Calcium No. 6</del>
<del>87718</del>	<del>Calcium No. 7</del>
<del>87719</del>	<del>Calcium No. 8</del>
<del>87720</del>	<del>Calcium No. 9</del>
<del>87721</del>	<del>Calcium No. 10</del>
<del>87722</del>	<del>Calcium No. 11</del>
<del>87723</del>	<del>Calcium No. 12</del>
<del>87724</del>	<del>Calcium No. 13</del>
<del>87725</del>	<del>Calcium No. 14</del>
<del>87726</del>	<del>Calcium No. 15</del>
<del>87727</del>	<del>Calcium No. 16</del>
87732	Billy H
87733	Billy I
87736	Billy R
87737	Billy S
87739	Billy Fraction
<del>87749</del>	<del>S &amp; F Assoc. Placer No. 23</del>
<del>87750</del>	<del>S &amp; F Assoc. Placer No. 25</del>
<del>87751</del>	<del>S &amp; F Assoc. Placer no. 26</del>
207544	Libby 1B
207545	Libby 1C
207546	Libby 1D
207547	Libby 1E
207548	Libby 1F
207554	Libby 2E
207555	Libby 2F
207561	Gypsum Heart A
207562	Gypsum Heart B
207563	Gypsum Heart C

RECEIVED  
 11 29 07 00  
 AUG 27 11 23 AM 1997  
 PHOENIX, ARIZONA

**SUPERIOR COMPANIES  
RENTAL CLAIMS  
(CONT.)**

AMC SERIAL NUMBER	MINING CLAIM NAME
207564	Gypsum Heart 2A
207571	Gypsum Heart 4B
207572	Gypsum Heart 4C
207573	Gypsum Heart 4D P
207598	Mormon Flat A
<del>207599</del>	<del>Mormon Flat B</del>
207602	Mormon Flat E
207603	Mormon Flat F
<del>207607</del>	<del>Virgin River C</del>
207611	Troy D
260521	GH Mill Site 1
260522	GH Mill Site 2
260523	GH Mill Site 3
260524	GH Mill Site 4
260531	GH Mill Site 11
260532	GH Mill Site 12
260534	GH Mill Site 14
263074	GH Mill Site 15
263075	GH Mill Site 16
272763	Verde Star 8C
272764	Verde Star 8D
272765	Verde Star 8E
272767	Verde Star 10A
272768	Verde Star 10B
272769	Verde Star 10C
272770	Verde Star 10D
272771	Verde Star 10E
272772	Verde Star 10F
272773	Verde Star 10G
272774	Verde Star 10H
272783	Verde Star 13A
272784	Verde Star 13B
272786	Verde Star 13D
272788	Verde Star 13F
272790	Verde Star 13H

RECEIVED  
 BLM AZ SECT OFFICE  
 AUG 27 11 23 AM '97  
 PHOENIX, ARIZONA



**NOTICE!!**

**These documents have been scanned!**

**Do not place un-scanned documents beneath this notice!**

**Do not remove this notice from this file!**

GPO Jacket No. 560-102  
Print Order 61540  
Rise Business Services, LLC  
Job=AZ15 8/2/2019



Box Number= AZ15203



Claim Begin-End: AMC263074-AMC263076

**4 Annual Filings**



AZ15203-2

AMC262634-AMC265778

After recording, return to:  
Phoenix Cement Company  
Attn: Brett Lindsay  
P.O. Box 428  
Clarkdale, AZ 86324

207543  
272753  
355391  
427691  
260521  
263074

STATE OF ARIZONA }  
                                  } ss.  
County of Yavapai }

**AFFIDAVIT OF CLAIM MAINTENANCE FEE PAYMENT AND  
NOTICE OF INTENT TO HOLD MINING CLAIMS**

Brett A. Lindsay being duly sworn, deposes and says that:

1. I am a citizen of the United States and I am at least eighteen (18) years of age and reside in Cottonwood, Yavapai County, Arizona;
2. I am an authorized agent of Phoenix Cement Company, a Division of the Salt River Pima Maricopa Indian Community, a Federally-recognized Indian tribe ("Phoenix Cement Company" or "PCC"), whose current mailing address is: P.O. Box 428, Clarkdale, AZ 86324;
3. Phoenix Cement Company owns and maintains certain unpatented lode mining claims, placer mining claims, mill sites, and/or tunnel sites situated in the Camp Verde Mining District, Yavapai County, Arizona more particularly described in Exhibit attached hereto and incorporated by this reference (the "Claim(s)");
4. I am personally acquainted with the Claims;
5. All state and federal regulations were met for the Claims for the assessment year ending noon September 1, 2018;
6. Payment of the annual claim maintenance fee ("Maintenance Fee") of \$155.00 for every lode mining claim, mill site, and tunnel site, and \$155.00 for every 20 acres or portion thereof contained in each placer mining claim has been made as evidenced by the Bureau of Land Management receipt, a copy of which is attached hereto and incorporated herein by this reference;

RECEIVED  
AZ STATE OFFICE  
PHOENIX, ARIZONA  
AUG - 9 A 8: 58

[Signature on following page]


INTERE  
AUG 10 2018  
BY: Ram

Receipt # 4230879



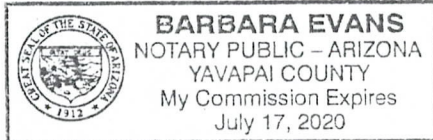
7. Payment of the Maintenance fee has been made in lieu of recording an affidavit of performance of annual assessment work in compliance with applicable federal and state mining laws and regulations, PCC hereby expresses its intent to maintain, develop and hold its right, title, and interest in and to each of the Claims since its date of location through the end of the assessment year ending and noon September 1, 2019; and
8. All such maintenance fees are paid by and on behalf of PCC.


Dated this 3<sup>rd</sup> day of August, 2018.

  
Brett A. Lindsay, authorized agent  
Phoenix Cement Company

The forgoing instrument was acknowledged before me this 3<sup>rd</sup> day of August, 2018 by Brett A. Lindsay, agent of Phoenix Cement Company, for and on behalf of the company.

IN WITNESS WHEREOF, I hereunto set my hand and official seal.



  
Notary Public

My commission expires: 7/17/2020

Exhibit A

Unpatented Mining Claims located in the Camp Verde Mining District, Yavapai County, Arizona  
Recorded in the Yavapai County Recorder's Office

No.	Claim Name	Location T13N R5E	BLM AMC #	Original Location Book/Page or Doc #	Amendment Doc#
1	Libby 1B	Sec 1	207544	1570 / 700-701	2015-0017752
2	Libby 1C	Sec 1	207545	1570 / 702-703	2015-0017753
3	Libby 1D	Sec 1	207546	1570 / 704-705	2015-0017754
4	Libby 1E	Sec 1	207547	1570 / 706-707	2015-0017755
5	Libby 1F	Sec 1, 12	207548	1570 / 708-709	2015-0017756
6	Libby 2E	Sec 1	207554	1570 / 664-665	2015-0017757
7	Libby 2F	Sec 1	207555	1570 / 666-667	2015-0017758
8	Gypsum Heart A	Sec 1	207561	1570 / 678-679	2015-0017748
9	Gypsum Heart B	Sec 1	207562	1570 / 680-681	2015-0017749
10	Gypsum Heart C	Sec 1	207563	1570 / 682-683	2015-0017750
11	Gypsum Heart 2A	Sec 1	207564	1570 / 692-693	2015-0017751
12	Gypsum Heart 4B	Sec 11	207571	1570 / 720-721	n/a
13	Gypsum Heart 4C	Sec 11	207572	1570 / 722-723	n/a
14	Gypsum Heart 4D	Sec 11	207573	1570 / 724-725	n/a
15	Mormon Flat A	Sec 12	207598	1570 / 756-757	2015-0017759
16	Troy D	Sec 12	207611	1570 / 776-777	2015-0017777
17	Verde Star 8C	Sec 4	272763	1959 / 920-921	n/a
18	Verde Star 8D	Sec 4	272764	1959 / 922-923	n/a
19	Verde Star 8E	Sec 4	272765	1959 / 924-925	n/a
20	Verde Star 10A	Sec 9	272767	1959 / 928-929	n/a
21	Verde Star 10B	Sec 9	272768	1959 / 930-931	n/a
22	Verde Star 10C	Sec 9	272769	1959 / 932-933	n/a
23	Verde Star 10D	Sec 9	272770	1959 / 934-935	n/a
24	Verde Star 10E	Sec 9	272771	1959 / 936-937	n/a
25	Verde Star 10F	Sec 9	272772	1959 / 938-939	n/a
26	Verde Star 10G	Sec 9	272773	1959 / 940-941	n/a
27	Verde Star 10H	Sec 9	272774	1959 / 942-943	n/a
28	Verde Star 13A	Sec 10	272783	1959 / 960-961	n/a
29	Verde Star 13B	Sec 10	272784	1959 / 962-963	n/a
30	Verde Star 13D	Sec 10	272786	1959 / 966-967	n/a
31	Verde Star 13F	Sec 10	272788	1959 / 970-971	n/a

RECEIVED  
 PHOENIX, ARIZONA  
 2018 AUG -9 A 8:58  
 PIM AZ STATE OFFICE



Exhibit A

Unpatented Mining Claims located in the Camp Verde Mining District, Yavapai County, Arizona  
Recorded in the Yavapai County Recorder's Office

No.	Claim Name	Location T13N R5E	BLM AMC #	Original Location Book/Page or Doc #	Amendment Doc#
32	Verde Star 13H	Sec 10	272790	1959 / 974-975	n/a
33	Smith's Well #1	Sec 1	355391	3813 / 547	2015-0017760
34	Smith's Well #2	Sec 1	355392	3813 / 548	2015-0017761
35	Smith's Well #3	Sec 1	355393	3813 / 549	2015-0017762
36	Smith's Well #4	Sec 1	355394	3813 / 550	2015-0017763
37	Smith's Well #5	Sec 1	355395	3813 / 551	2015-0017764
38	Smith's Well #6	Sec 1	355396	3813 / 552	2015-0017765
39	Smith's Well #7	Sec 1, 12	355397	3813 / 553	2015-0017766
40	Smith's Well #8	Sec 12	355398	3813 / 554	2015-0017767
41	Smith's Well #9	Sec 12	355399	3813 / 555	2015-0017768
42	Smith's Well #10	Sec 12	355400	3813 / 556	2015-0017769
43	Smith's Well #11	Sec 12	355401	3815 / 213	2015-0017770
44	Smith's Well #12	Sec 12	355402	3815 / 214	2015-0017771
45	Smith's Well #13	Sec 12	355403	3815 / 557	2015-0017772
46	Smith's Well #14	Sec 12	355404	3815 / 215	2015-0017773
47	Smith's Well #15	Sec 12	355405	3815 / 216	2015-0017774
48	Smith's Well #16	Sec 12	355406	3815 / 217	2015-0017775
49	Smith's Well #17	Sec 12	355407	3815 / 218	2015-0017776
50	Smith's Well #18	Sec 11	355408	3815 / 219	n/a
51	Smith's Well #19	Sec 11	355409	3815 / 220	n/a
52	Billy I1	Sec 22	427691	2014-0014802	n/a
53	Billy I2	Sec 22	427692	2014-0014803	n/a
54	Billy I3	Sec 22	427693	2014-0014804	n/a
55	Billy I4	Sec 22	427694	2014-0014805	n/a
56	Billy I5	Sec 22	427695	2014-0014806	n/a
57	Billy H1	Sec 22	427696	2014-0014807	n/a
58	GH1	Sec 12	260521	1866 / 275-276	2015-0017739
59	GH2	Sec 12	260522	1866 / 277-278	2015-0017740
60	GH3	Sec 12	260523	1866 / 279-280	2015-0017741
61	GH4	Sec 12	260524	1866 / 281-282	2015-0017742
62	GH11	Sec 12	260531	1866 / 295-296	2015-0017743

RECEIVED  
 PHOENIX, ARIZONA  
 2010 AUG - 9 A 8:58  
 PIMA AZ STATE OFFICE

Exhibit A

Unpatented Mining Claims located in the Camp Verde Mining District, Yavapai County, Arizona  
Recorded in the Yavapai County Recorder's Office

No.	Claim Name	Location T13N R5E	BLM AMC #	Original Location Book/Page or Doc #	Amendment Doc#
63	GH 12	Sec 12	260532	1866 / 297-298	2015-0017744
64	GH 14	Sec 12	260534	1866 / 301-302	2015-0017745
65	GH 15	Sec 12	263074	1881 / 550-551	2015-0017746
66	GH 16	Sec 12	263075	1881 / 548-549	2015-0017747
67	Glen Canyon C1	Sec 1	427697	2014-0014808	n/a
68	Glen Canyon C2	Sec 1	427698	2014-0014809	n/a
69	Glen Canyon D1	Sec 1	427699	2014-0014810	n/a
70	Glen Canyon D2	Sec 1	427700	2014-0014811	n/a
71	Mormon Flat C1	Sec 1	427701	2014-0014812	n/a
72	Mormon Flat C2	Sec 1	427702	2014-0014813	n/a

72 claims @ \$155 = \$11,160.00

RECEIVED  
RIM AZ STATE OFFICE  
2018 AUG - 9 A 8:58  
PHOENIX, ARIZONA

**United States Department of the Interior**  
**Bureau of Land Management**  
 DIV OF LANDS, MINRLS & ENERGY  
 ONE N CENTRAL AVE  
 PHOENIX, AZ 85004 -4427  
 Phone: 602-417-9200

Receipt

No: 4230879

<b>Transaction #:</b> 4346162	
<b>Date of Transaction:</b> 08/09/2018	
<b>CUSTOMER:</b>	
PHOENIX CEMENT CO PO BOX 428 CLARKDALE, AZ 86324-0428 US	

LINE #	QTY	DESCRIPTION	REMARKS	UNIT PRICE	TOTAL
1	1.00	LOCATABLE MINERALS / MINING CLAIMS-NOT NEW-UNADJUD, ONE AUTH NO. ONLY / MINING CLAIM MONEY RECEIVED CASES: AMC207544/\$11160.00	2019 MAINT/72	- n/a -	11160.00
<b>TOTAL:</b>					<b>\$11,160.00</b>

PAYMENT INFORMATION			
1	AMOUNT:	11160.00	POSTMARKED: N/A
	TYPE:	CHECK	RECEIVED: 08/09/2018
	CHECK NO:	042933	
	NAME:	PHOENIX CEMENT CO 8800 E CHAPARRAL RD SUITE 155 SCOTTSDALE AZ 85250-2606 US	

REMARKS

This receipt was generated by the automated BLM Collections and Billing System and is a paper representation of a portion of the official electronic record contained therein.



After recording, return to:  
Phoenix Cement Company  
Attn: Brett Lindsay  
P.O. Box 428  
Clarkdale, AZ 86324

207543  
272753  
355391  
427691  
260521  
**263074**

STATE OF ARIZONA        }  
  } ss.  
County of Yavapai        }

**AFFIDAVIT OF CLAIM MAINTENANCE FEE PAYMENT AND  
NOTICE OF INTENT TO HOLD MINING CLAIMS**

Brett A. Lindsay being duly sworn, deposes and says that:

1. I am a citizen of the United States and I am at least eighteen (18) years of age and reside in Cottonwood, Yavapai County, Arizona;
2. I am an authorized agent of Phoenix Cement Company, a Division of the Salt River Pima Maricopa Indian Community, a Federally-recognized Indian tribe ("Phoenix Cement Company" or "PCC"), whose current mailing address is: P.O. Box 428, Clarkdale, AZ 86324;
3. Phoenix Cement Company owns and maintains certain unpatented lode mining claims, placer mining claims, mill sites, and/or tunnel sites situated in the Camp Verde Mining District, Yavapai County, Arizona more particularly described in Exhibit A attached hereto and incorporated by this reference (the "Claim(s)");
4. I am personally acquainted with the Claims;
5. All state and federal regulations were met for the Claims for the assessment year ending noon September 1, 2017;
6. Payment of the annual claim maintenance fee ("Maintenance Fee") of \$155.00 for every lode mining claim, mill site, and tunnel site, and \$155.00 for every 20 acres or portion thereof contained in each placer mining claim has been made as evidenced by the Bureau of Land Management receipt, a copy of which is attached hereto and incorporated herein by this reference;

[Signature on following page]

PHOENIX, ARIZONA

2017 AUG - 2 P 1:34


**ENTERED**  
**AUG 03 2017**  
BY: RAM

RECEIVED  
BLM AZ STATE OFFICE



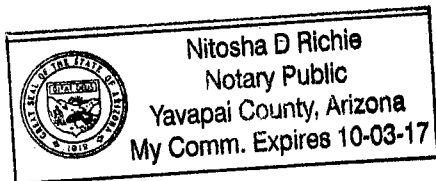
7. Payment of the Maintenance fee has been made in lieu of recording an affidavit of performance of annual assessment work in compliance with applicable federal and state mining laws and regulations, PCC hereby expresses its intent to maintain, develop and hold its right, title, and interest in and to each of the Claims since its date of location through the end of the assessment year ending and noon September 1, 2018; and
8. All such maintenance fees are paid by and on behalf of PCC.

Dated this 31 day of July, 2017.

  
Brett A. Lindsay, authorized agent  
Phoenix Cement Company

The forgoing instrument was acknowledged before me this 31<sup>st</sup> day of July, 2017 by Brett A. Lindsay, agent of Phoenix Cement Company, for and on behalf of the company.

IN WITNESS WHEREOF, I hereunto set my hand and official seal.



  
Notary Public

My commission expires: Oct. 03, 2017

RECEIVED  
BLM AZ STATE OFFICE  
2017 AUG -2 P 1:34  
PHOENIX, ARIZONA

Exhibit A

Unpatented Mining Claims located in the Camp Verde Mining District, Yavapai County, Arizona  
Recorded in the Yavapai County Recorder's Office

No.	Claim Name	Location T13N R5E	BLM AMC #	Original Location Book/Page or Doc #	Amendment Doc#
1	Libby 1B	Sec 1	207544	1570 / 700-701	2015-0017752
2	Libby 1C	Sec 1	207545	1570 / 702-703	2015-0017753
3	Libby 1D	Sec 1	207546	1570 / 704-705	2015-0017754
4	Libby 1E	Sec 1	207547	1570 / 706-707	2015-0017755
5	Libby 1F	Sec 1, 12	207548	1570 / 708-709	2015-0017756
6	Libby 2E	Sec 1	207554	1570 / 664-665	2015-0017757
7	Libby 2F	Sec 1	207555	1570 / 666-667	2015-0017758
8	Gypsum Heart A	Sec 1	207561	1570 / 678-679	2015-0017748
9	Gypsum Heart B	Sec 1	207562	1570 / 680-681	2015-0017749
10	Gypsum Heart C	Sec 1	207563	1570 / 682-683	2015-0017750
11	Gypsum Heart 2A	Sec 1	207564	1570 / 692-693	2015-0017751
12	Gypsum Heart 4B	Sec 11	207571	1570 / 720-721	n/a
13	Gypsum Heart 4C	Sec 11	207572	1570 / 722-723	n/a
14	Gypsum Heart 4D	Sec 11	207573	1570 / 724-725	n/a
15	Mormon Flat A	Sec 12	207598	1570 / 756-757	2015-0017759
16	Troy D	Sec 12	207611	1570 / 776-777	2015-0017777
17	Verde Star 8C	Sec 4	272763	1959 / 920-921	n/a
18	Verde Star 8D	Sec 4	272764	1959 / 922-923	n/a
19	Verde Star 8E	Sec 4	272765	1959 / 924-925	n/a
20	Verde Star 10A	Sec 9	272767	1959 / 928-929	n/a
21	Verde Star 10B	Sec 9	272768	1959 / 930-931	n/a
22	Verde Star 10C	Sec 9	272769	1959 / 932-933	n/a
23	Verde Star 10D	Sec 9	272770	1959 / 934-935	n/a
24	Verde Star 10E	Sec 9	272771	1959 / 936-937	n/a
25	Verde Star 10F	Sec 9	272772	1959 / 938-939	n/a
26	Verde Star 10G	Sec 9	272773	1959 / 940-941	n/a
27	Verde Star 10H	Sec 9	272774	1959 / 942-943	n/a
28	Verde Star 13A	Sec 10	272783	1959 / 960-961	n/a
29	Verde Star 13B	Sec 10	272784	1959 / 962-963	n/a
30	Verde Star 13D	Sec 10	272786	1959 / 966-967	n/a
31	Verde Star 13F	Sec 10	272788	1959 / 970-971	n/a

RECEIVED  
 PLM AZ STATE OFFICE  
 2017 AUG - 2 P 1:34  
 TROY D, ARIZONA

Exhibit A

Unpatented Mining Claims located in the Camp Verde Mining District, Yavapai County, Arizona  
Recorded in the Yavapai County Recorder's Office

No.	Claim Name	Location T13N R5E	BLM AMC #	Original Location Book/Page or Doc #	Amendment Doc#
32	Verde Star 13H	Sec 10	272790	1959 / 974-975	n/a
33	Smith's Well #1	Sec 1	355391	3813 / 547	2015-0017760
34	Smith's Well #2	Sec 1	355392	3813 / 548	2015-0017761
35	Smith's Well #3	Sec 1	355393	3813 / 549	2015-0017762
36	Smith's Well #4	Sec 1	355394	3813 / 550	2015-0017763
37	Smith's Well #5	Sec 1	355395	3813 / 551	2015-0017764
38	Smith's Well #6	Sec 1	355396	3813 / 552	2015-0017765
39	Smith's Well #7	Sec 1, 12	355397	3813 / 553	2015-0017766
40	Smith's Well #8	Sec 12	355398	3813 / 554	2015-0017767
41	Smith's Well #9	Sec 12	355399	3813 / 555	2015-0017768
42	Smith's Well #10	Sec 12	355400	3813 / 556	2015-0017769
43	Smith's Well #11	Sec 12	355401	3815 / 213	2015-0017770
44	Smith's Well #12	Sec 12	355402	3815 / 214	2015-0017771
45	Smith's Well #13	Sec 12	355403	3815 / 557	2015-0017772
46	Smith's Well #14	Sec 12	355404	3815 / 215	2015-0017773
47	Smith's Well #15	Sec 12	355405	3815 / 216	2015-0017774
48	Smith's Well #16	Sec 12	355406	3815 / 217	2015-0017775
49	Smith's Well #17	Sec 12	355407	3815 / 218	2015-0017776
50	Smith's Well #18	Sec 11	355408	3815 / 219	n/a
51	Smith's Well #19	Sec 11	355409	3815 / 220	n/a
52	Billy I1	Sec 22	427691	2014-0014802	n/a
53	Billy I2	Sec 22	427692	2014-0014803	n/a
54	Billy I3	Sec 22	427693	2014-0014804	n/a
55	Billy I4	Sec 22	427694	2014-0014805	n/a
56	Billy I5	Sec 22	427695	2014-0014806	n/a
57	Billy H1	Sec 22	427696	2014-0014807	n/a
58	GH1	Sec 12	260521	1866 / 275-276	2015-0017739
59	GH2	Sec 12	260522	1866 / 277-278	2015-0017740
60	GH3	Sec 12	260523	1866 / 279-280	2015-0017741
61	GH4	Sec 12	260524	1866 / 281-282	2015-0017742
62	GH11	Sec 12	260531	1866 / 295-296	2015-0017743

PHOENIX, ARIZONA

RECEIVED  
 DLM AZ STATE OFFICE  
 2017 AUG - 2 P 1:34

Exhibit A

Unpatented Mining Claims located in the Camp Verde Mining District, Yavapai County, Arizona  
Recorded in the Yavapai County Recorder's Office

No.	Claim Name	Location T13N R5E	BLM AMC #	Original Location Book/Page or Doc #	Amendment Doc#
63	GH 12	Sec 12	260532	1866 / 297-298	2015-0017744
64	GH 14	Sec 12	260534	1866 / 301-302	2015-0017745
65	GH 15	Sec 12	263074	1881 / 550-551	2015-0017746
66	GH 16	Sec 12	263075	1881 / 548-549	2015-0017747
67	Glen Canyon C1	Sec 1	427697	2014-0014808	n/a
68	Glen Canyon C2	Sec 1	427698	2014-0014809	n/a
69	Glen Canyon D1	Sec 1	427699	2014-0014810	n/a
70	Glen Canyon D2	Sec 1	427700	2014-0014811	n/a
71	Mormon Flat C1	Sec 1	427701	2014-0014812	n/a
72	Mormon Flat C2	Sec 1	427702	2014-0014813	n/a

72 claims @ \$155 = \$11,160.00

RECEIVED  
PLM AZ STATE OFFICE  
2011 AUG - 2 P 1:34  
PHOENIX, ARIZONA

OC/72  
3918310



**United States Department of the Interior**  
**Bureau of Land Management**  
 DIV OF LANDS, MINRLS & ENERGY  
 ONE N CENTRAL AVE  
 PHOENIX, AZ 85004 -4427  
 Phone: 602-417-9200

Receipt

No: 3918310

<b>Transaction #:</b> 4027787	
<b>Date of Transaction:</b> 08/02/2017	
<b>CUSTOMER:</b>	
PHOENIX CEMENT CO PO BOX 428 CLARKDALE, AZ 86324-0428 US	

LINE #	QTY	DESCRIPTION	REMARKS	UNIT PRICE	TOTAL
1	1.00	LOCATABLE MINERALS / MINING CLAIMS- NOT NEW-UNADJUD, ONE AUTH NO. ONLY / MINING CLAIM MONEY RECEIVED <b>CASES: AMC207544/\$11160.00</b>	2018 MAINT (72)	- n/a -	11160.00
<b>TOTAL:</b>					<b>\$11,160.00</b>

PAYMENT INFORMATION					
1	AMOUNT:	11160.00	POSTMARKED:	N/A	
	TYPE:	CHECK	RECEIVED:	08/02/2017	
	CHECK NO:	035025			
	NAME:	PHOENIX CEMENT CO 8800 E CHAPARRAL RD SUITE 155 SCOTTSDALE AZ 85250 US			

REMARKS

This receipt was generated by the automated BLM Collections and Billing System and is a paper representation of a portion of the official electronic record contained therein.

After recording, return to:  
Phoenix Cement Company  
Attn: Brian Langford  
P.O. Box 428  
Clarkdale, AZ 86324

207543  
272753  
355391  
427691  
260521  
263074

STATE OF ARIZONA        }  
                                      } ss.  
County of Yavapai        }

**AFFIDAVIT OF CLAIM MAINTENANCE FEE PAYMENT AND  
NOTICE OF INTENT TO HOLD MINING CLAIMS**

Brian L. Langford being duly sworn, deposes and says that:

1. I am a citizen of the United States and I am at least eighteen (18) years of age and reside in Cottonwood, Yavapai County, Arizona;
2. I am an authorized agent of Phoenix Cement Company, a Division of the Salt River Pima Maricopa Indian Community, a Federally-recognized Indian tribe ("Phoenix Cement Company" or "PCC"), whose current mailing address is: P.O. Box 428, Clarkdale, AZ 86324;
3. Phoenix Cement Company owns and maintains certain unpatented lode mining claims, placer mining claims, mill sites, and/or tunnel sites situated in the Camp Verde Mining District, Yavapai County, Arizona more particularly described in Exhibit A attached hereto and incorporated by this reference (the "Claim(s)");
4. I am personally acquainted with the Claims;
5. All state and federal regulations were met for the Claims for the assessment year ending noon September 1, 2016;
6. Payment of the annual claim maintenance fee ("Maintenance Fee") of \$155.00 for every lode mining claim, mill site, and tunnel site, and \$155.00 for every 20 acres or portion thereof contained in each placer mining claim has been made as evidenced by the Bureau of Land Management receipt, a copy of which is attached hereto and incorporated herein by this reference;

[Signature on following page]

AUG 08 2016  
BY: RAM  
PHOENIX, ARIZONA


NO. OF CLAIMS 72  
AMOUNT \$1176.00  
RECEIPT NO. 3622318  
INIT. BLM

\*\* BLM-ASO\*\*

2016 AUG - 5 P 2:20  
RECEIVED  
BLM AZ STATE OFFICE

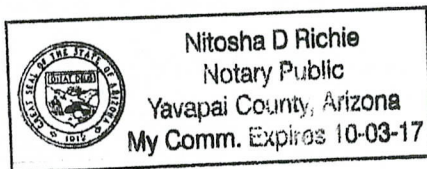
7. Payment of the Maintenance fee has been made in lieu of recording an affidavit of performance of annual assessment work in compliance with applicable federal and state mining laws and regulations, PCC hereby expresses its intent to maintain, develop and hold its right, title, and interest in and to each of the Claims since its date of location through the end of the assessment year ending and noon September 1, 2017; and
8. All such maintenance fees are paid by and on behalf of PCC.

Dated this 4<sup>th</sup> day of August, 2016.

  
Brian L. Langford, authorized agent  
Phoenix Cement Company

The forgoing instrument was acknowledged before me this 4<sup>th</sup> day of August, 2016 by Brian L. Langford, agent of Phoenix Cement Company, for and on behalf of the company.

IN WITNESS WHEREOF, I hereunto set my hand and official seal.



  
Notary Public

My commission expires: Oct 03, 2017

RECEIVED  
CLM AZ STATE OFFICE  
2016 AUG -5 P 2:20  
PHOENIX, ARIZONA

Exhibit A

Unpatented Mining Claims located in the Camp Verde Mining District, Yavapai County, Arizona  
Recorded in the Yavapai County Recorder's Office

No.	Claim Name	Location T13N R5E	BLM AMC #	Original Location Book/Page or Doc #	Amendment Doc#
1	Libby 1B	Sec 1	207544	1570 / 700-701	2015-0017752
2	Libby 1C	Sec 1	207545	1570 / 702-703	2015-0017753
3	Libby 1D	Sec 1	207546	1570 / 704-705	2015-0017754
4	Libby 1E	Sec 1	207547	1570 / 706-707	2015-0017755
5	Libby 1F	Sec 1, 12	207548	1570 / 708-709	2015-0017756
6	Libby 2E	Sec 1	207554	1570 / 664-665	2015-0017757
7	Libby 2F	Sec 1	207555	1570 / 666-667	2015-0017758
8	Gypsum Heart A	Sec 1	207561	1570 / 678-679	2015-0017748
9	Gypsum Heart B	Sec 1	207562	1570 / 680-681	2015-0017749
10	Gypsum Heart C	Sec 1	207563	1570 / 682-683	2015-0017750
11	Gypsum Heart 2A	Sec 1	207564	1570 / 692-693	2015-0017751
12	Gypsum Heart 4B	Sec 11	207571	1570 / 720-721	n/a
13	Gypsum Heart 4C	Sec 11	207572	1570 / 722-723	n/a
14	Gypsum Heart 4D	Sec 11	207573	1570 / 724-725	n/a
15	Mormon Flat A	Sec 12	207598	1570 / 756-757	2015-0017759
16	Troy D	Sec 12	207611	1570 / 776-777	2015-0017777
17	Verde Star 8C	Sec 4	272763	1959 / 920-921	n/a
18	Verde Star 8D	Sec 4	272764	1959 / 922-923	n/a
19	Verde Star 8E	Sec 4	272765	1959 / 924-925	n/a
20	Verde Star 10A	Sec 9	272767	1959 / 928-929	n/a
21	Verde Star 10B	Sec 9	272768	1959 / 930-931	n/a
22	Verde Star 10C	Sec 9	272769	1959 / 932-933	n/a
23	Verde Star 10D	Sec 9	272770	1959 / 934-935	n/a
24	Verde Star 10E	Sec 9	272771	1959 / 936-937	n/a
25	Verde Star 10F	Sec 9	272772	1959 / 938-939	n/a
26	Verde Star 10G	Sec 9	272773	1959 / 940-941	n/a
27	Verde Star 10H	Sec 9	272774	1959 / 942-943	n/a
28	Verde Star 13A	Sec 10	272783	1959 / 960-961	n/a
29	Verde Star 13B	Sec 10	272784	1959 / 962-963	n/a
30	Verde Star 13D	Sec 10	272786	1959 / 966-967	n/a
31	Verde Star 13F	Sec 10	272788	1959 / 970-971	n/a

RECEIVED  
 BLM AZ STATE OFFICE  
 2016 AUG - 5 P 2: 20  
 PHOENIX, ARIZONA



Exhibit A

Unpatented Mining Claims located in the Camp Verde Mining District, Yavapai County, Arizona  
Recorded in the Yavapai County Recorder's Office

No.	Claim Name	Location T13N R5E	BLM AMC #	Original Location Book/Page or Doc #	Amendment Doc#
32	Verde Star 13H	Sec 10	272790	1959 / 974-975	n/a
33	Smith's Well #1	Sec 1	355391	3813 / 547	2015-0017760
34	Smith's Well #2	Sec 1	355392	3813 / 548	2015-0017761
35	Smith's Well #3	Sec 1	355393	3813 / 549	2015-0017762
36	Smith's Well #4	Sec 1	355394	3813 / 550	2015-0017763
37	Smith's Well #5	Sec 1	355395	3813 / 551	2015-0017764
38	Smith's Well #6	Sec 1	355396	3813 / 552	2015-0017765
39	Smith's Well #7	Sec 1, 12	355397	3813 / 553	2015-0017766
40	Smith's Well #8	Sec 12	355398	3813 / 554	2015-0017767
41	Smith's Well #9	Sec 12	355399	3813 / 555	2015-0017768
42	Smith's Well #10	Sec 12	355400	3813 / 556	2015-0017769
43	Smith's Well #11	Sec 12	355401	3815 / 213	2015-0017770
44	Smith's Well #12	Sec 12	355402	3815 / 214	2015-0017771
45	Smith's Well #13	Sec 12	355403	3815 / 557	2015-0017772
46	Smith's Well #14	Sec 12	355404	3815 / 215	2015-0017773
47	Smith's Well #15	Sec 12	355405	3815 / 216	2015-0017774
48	Smith's Well #16	Sec 12	355406	3815 / 217	2015-0017775
49	Smith's Well #17	Sec 12	355407	3815 / 218	2015-0017776
50	Smith's Well #18	Sec 11	355408	3815 / 219	n/a
51	Smith's Well #19	Sec 11	355409	3815 / 220	n/a
52	Billy I1	Sec 22	427691	2014-0014802	n/a
53	Billy I2	Sec 22	427692	2014-0014803	n/a
54	Billy I3	Sec 22	427693	2014-0014804	n/a
55	Billy I4	Sec 22	427694	2014-0014805	n/a
56	Billy I5	Sec 22	427695	2014-0014806	n/a
57	Billy H1	Sec 22	427696	2014-0014807	n/a
58	GH1	Sec 12	260521	1866 / 275-276	2015-0017739
59	GH2	Sec 12	260522	1866 / 277-278	2015-0017740
60	GH3	Sec 12	260523	1866 / 279-280	2015-0017741
61	GH4	Sec 12	260524	1866 / 281-282	2015-0017742
62	GH11	Sec 12	260531	1866 / 295-296	2015-0017743

PHOENIX, ARIZONA

2016 AUG - 5 P 2: 20

RECEIVED  
BLM AZ STATE OFFICE

Exhibit A

Unpatented Mining Claims located in the Camp Verde Mining District, Yavapai County, Arizona  
Recorded in the Yavapai County Recorder's Office

No.	Claim Name	Location T13N R5E	BLM AMC #	Original Location Book/Page or Doc #	Amendment Doc#
63	GH 12	Sec 12	260532	1866 / 297-298	2015-0017744
64	GH 14	Sec 12	260534	1866 / 301-302	2015-0017745
65	GH 15	Sec 12	263074	1881 / 550-551	2015-0017746
66	GH 16	Sec 12	263075	1881 / 548-549	2015-0017747
67	Glen Canyon C1	Sec 1	427697	2014-0014808	n/a
68	Glen Canyon C2	Sec 1	427698	2014-0014809	n/a
69	Glen Canyon D1	Sec 1	427699	2014-0014810	n/a
70	Glen Canyon D2	Sec 1	427700	2014-0014811	n/a
71	Mormon Flat C1	Sec 1	427701	2014-0014812	n/a
72	Mormon Flat C2	Sec 1	427702	2014-0014813	n/a

72 claims @ \$155 = \$11,160.00

RECEIVED  
BLM AZ STATE OFFICE  
2016 AUG -5 P 2:19  
PHOENIX, ARIZONA

**United States Department of the Interior**  
**Bureau of Land Management**  
 DIV OF LANDS, MINRLS & ENERGY  
 ONE N CENTRAL AVE  
 PHOENIX, AZ 85004 -4427  
 Phone: 602-417-9200

Receipt

No: 3622318

<b>Transaction #:</b> 3726049	
<b>Date of Transaction:</b> 08/05/2016	
<b>CUSTOMER:</b>	
PHOENIX CEMENT CO PO BOX 428 CLARKDALE, AZ 86324-0428 US	

LINE #	QTY	DESCRIPTION	REMARKS	UNIT PRICE	TOTAL
1	1.00	LOCATABLE MINERALS / MINING CLAIMS- NOT NEW-UNADJUD, ONE AUTH NO. ONLY / MINING CLAIM MONEY RECEIVED <b>CASES: AMC207544/\$11160.00</b>	2017 MAINT (72)	- n/a -	11160.00
<b>TOTAL:</b>					<b>\$11,160.00</b>

PAYMENT INFORMATION			
1	<b>AMOUNT:</b>	11160.00	<b>POSTMARKED:</b> N/A
	<b>TYPE:</b>	CHECK	<b>RECEIVED:</b> 08/05/2016
	<b>CHECK NO:</b>	027486	
	<b>NAME:</b>	PHOENIX CEMENT CO 8800 E CHAPARRAL RD STE 155 SCOTTSDALE AZ 85250 US	

<b>REMARKS</b>

This receipt was generated by the automated BLM Collections and Billing System and is a paper representation of a portion of the official electronic record contained therein.

After recording, return to:  
Phoenix Cement Company  
Attn: Brian Langford  
P.O. Box 428  
Clarkdale, AZ 86324

207543  
272753  
355391  
427691  
260521  
263074

STATE OF ARIZONA        }  
  } ss.  
County of Yavapai        }

**AFFIDAVIT OF CLAIM MAINTENANCE FEE PAYMENT AND  
NOTICE OF INTENT TO HOLD MINING CLAIMS**

Brian L. Langford being duly sworn, deposes and says that:

1. I am a citizen of the United States and I am at least eighteen (18) years of age and reside in Cottonwood, Yavapai County, Arizona;
2. I am an authorized agent of Phoenix Cement Company, a Division of the Salt River Pima Maricopa Indian Community, a Federally-recognized Indian tribe ("Phoenix Cement Company" or "PCC"), whose current mailing address is: P.O. Box 428, Clarkdale, AZ 86324;
3. Phoenix Cement Company owns and maintains certain unpatented lode mining claims, placer mining claims, mill sites, and/or tunnel sites situated in the Camp Verde Mining District, Yavapai County, Arizona more particularly described in Exhibit A attached hereto and incorporated by this reference (the "Claim(s)");
4. I am personally acquainted with the Claims;
5. All state and federal regulations were met for the Claims for the assessment year ending noon September 1, 2015;
6. Payment of the annual claim maintenance fee ("Maintenance Fee") of \$155.00 for every lode mining claim, mill site, and tunnel site, and \$155.00 for every 20 acres or portion thereof contained in each placer mining claim has been made as evidenced by the Bureau of Land Management receipt, a copy of which is attached hereto and incorporated herein by this reference;

[Signature on following page]

*[Handwritten signature]*

NO. OF CLAIMS 72  
AMOUNT 11160.00  
RECEIPT NO. 3366 446  
INIT. BLM


\*\* BLM-ASO\*\*

RECEIVED  
BLM AZ STATE OFFICE  
AUG 13 P 3:01  
PHOENIX, ARIZONA




7. Payment of the Maintenance fee has been made in lieu of recording an affidavit of performance of annual assessment work in compliance with applicable federal and state mining laws and regulations, PCC hereby expresses its intent to maintain, develop and hold its right, title, and interest in and to each of the Claims since its date of location through the end of the assessment year ending and noon September 1, 2016; and
8. All such maintenance fees are paid by and on behalf of PCC.

Dated this 11<sup>th</sup> day of August, 2015.

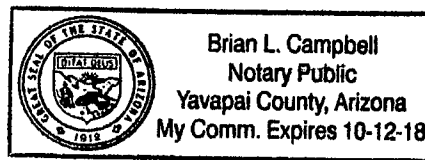
  
\_\_\_\_\_  
Brian L. Langford, authorized agent  
Phoenix Cement Company

The forgoing instrument was acknowledged before me this 11 day of August, 2015 by Brian L. Langford, agent of Phoenix Cement Company, for and on behalf of the company.

IN WITNESS WHEREOF, I hereunto set my hand and official seal.

  
\_\_\_\_\_  
Notary Public

My commission expires: 10-12-18



RECEIVED  
T.M. AZ STATE OFFICE  
2015 AUG 13 P 3:01  
PHOENIX, ARIZONA

Exhibit A  
Unpatented Mining Claims located in the Camp Verde Mining District, Yavapai County, Arizona  
Recorded in the Yavapai County Recorder's Office

No.	Claim Name	Location T13N R5E	BLM AMC #	Original Location Book/Page or Doc #	Amendment Doc#
1	Libby 1B	Sec 1	207544	1570 / 700-701	2015-0017752
2	Libby 1C	Sec 1	207545	1570 / 702-703	2015-0017753
3	Libby 1D	Sec 1	207546	1570 / 704-705	2015-0017754
4	Libby 1E	Sec 1	207547	1570 / 706-707	2015-0017755
5	Libby 1F	Sec 1, 12	207548	1570 / 708-709	2015-0017756
6	Libby 2E	Sec 1	207554	1570 / 664-665	2015-0017757
7	Libby 2F	Sec 1	207555	1570 / 666-667	2015-0017758
8	Gypsum Heart A	Sec 1	207561	1570 / 678-679	2015-0017748
9	Gypsum Heart B	Sec 1	207562	1570 / 680-681	2015-0017749
10	Gypsum Heart C	Sec 1	207563	1570 / 682-683	2015-0017750
11	Gypsum Heart 2A	Sec 1	207564	1570 / 692-693	2015-0017751
12	Gypsum Heart 4B	Sec 11	207571	1570 / 720-721	n/a
13	Gypsum Heart 4C	Sec 11	207572	1570 / 722-723	n/a
14	Gypsum Heart 4D	Sec 11	207573	1570 / 724-725	n/a
15	Mormon Flat A	Sec 12	207598	1570 / 756-757	2015-0017759
16	Troy D	Sec 12	207611	1570 / 776-777	2015-0017777
17	Verde Star 8C	Sec 4	272763	1959 / 920-921	n/a
18	Verde Star 8D	Sec 4	272764	1959 / 922-923	n/a
19	Verde Star 8E	Sec 4	272765	1959 / 924-925	n/a
20	Verde Star 10A	Sec 9	272767	1959 / 928-929	n/a
21	Verde Star 10B	Sec 9	272768	1959 / 930-931	n/a
22	Verde Star 10C	Sec 9	272769	1959 / 932-933	n/a
23	Verde Star 10D	Sec 9	272770	1959 / 934-935	n/a
24	Verde Star 10E	Sec 9	272771	1959 / 936-937	n/a
25	Verde Star 10F	Sec 9	272772	1959 / 938-939	n/a
26	Verde Star 10G	Sec 9	272773	1959 / 940-941	n/a
27	Verde Star 10H	Sec 9	272774	1959 / 942-943	n/a
28	Verde Star 13A	Sec 10	272783	1959 / 960-961	n/a
29	Verde Star 13B	Sec 10	272784	1959 / 962-963	n/a
30	Verde Star 13D	Sec 10	272786	1959 / 966-967	n/a
31	Verde Star 13F	Sec 10	272788	1959 / 970-971	n/a

RECEIVED  
 YAVAPAI COUNTY RECORDER'S OFFICE  
 2015 AUG 13 P 3:00  
 PHOENIX, ARIZONA

Exhibit A

Unpatented Mining Claims located in the Camp Verde Mining District, Yavapai County, Arizona  
Recorded in the Yavapai County Recorder's Office

No.	Claim Name	Location T13N R5E	BLM AMC #	Original Location Book/Page or Doc #	Amendment Doc#
32	Verde Star 13H	Sec 10	272790	1959 / 974-975	n/a
33	Smith's Well #1	Sec 1	355391	3813 / 547	2015-0017760
34	Smith's Well #2	Sec 1	355392	3813 / 548	2015-0017761
35	Smith's Well #3	Sec 1	355393	3813 / 549	2015-0017762
36	Smith's Well #4	Sec 1	355394	3813 / 550	2015-0017763
37	Smith's Well #5	Sec 1	355395	3813 / 551	2015-0017764
38	Smith's Well #6	Sec 1	355396	3813 / 552	2015-0017765
39	Smith's Well #7	Sec 1, 12	355397	3813 / 553	2015-0017766
40	Smith's Well #8	Sec 12	355398	3813 / 554	2015-0017767
41	Smith's Well #9	Sec 12	355399	3813 / 555	2015-0017768
42	Smith's Well #10	Sec 12	355400	3813 / 556	2015-0017769
43	Smith's Well #11	Sec 12	355401	3815 / 213	2015-0017770
44	Smith's Well #12	Sec 12	355402	3815 / 214	2015-0017771
45	Smith's Well #13	Sec 12	355403	3815 / 557	2015-0017772
46	Smith's Well #14	Sec 12	355404	3815 / 215	2015-0017773
47	Smith's Well #15	Sec 12	355405	3815 / 216	2015-0017774
48	Smith's Well #16	Sec 12	355406	3815 / 217	2015-0017775
49	Smith's Well #17	Sec 12	355407	3815 / 218	2015-0017776
50	Smith's Well #18	Sec 11	355408	3815 / 219	n/a
51	Smith's Well #19	Sec 11	355409	3815 / 220	n/a
52	Billy I1	Sec 22	427691	2014-0014802	n/a
53	Billy I2	Sec 22	427692	2014-0014803	n/a
54	Billy I3	Sec 22	427693	2014-0014804	n/a
55	Billy I4	Sec 22	427694	2014-0014805	n/a
56	Billy I5	Sec 22	427695	2014-0014806	n/a
57	Billy H1	Sec 22	427696	2014-0014807	n/a
58	GH1	Sec 12	260521	1866 / 275-276	2015-0017739
59	GH2	Sec 12	260522	1866 / 277-278	2015-0017740
60	GH3	Sec 12	260523	1866 / 279-280	2015-0017741
61	GH4	Sec 12	260524	1866 / 281-282	2015-0017742
62	GH11	Sec 12	260531	1866 / 295-296	2015-0017743

PHOENIX, ARIZONA

2015 AUG 13 P 3:00

RECEIVED  
YAVAPAI STATE OFFICE

Exhibit A  
Unpatented Mining Claims located in the Camp Verde Mining District, Yavapai County, Arizona  
Recorded in the Yavapai County Recorder's Office

No.	Claim Name	Location T13N R5E	BLM AMC #	Original Location Book/Page or Doc #	Amendment Doc#
63	GH 12	Sec 12	260532 →	1866 / 297-298	2015-0017744
64	GH 14	Sec 12	260534 →	1866 / 301-302	2015-0017745
65	GH 15	Sec 12	263074 ↗	1881 / 550-551	2015-0017746
66	GH 16	Sec 12	263075 ↓	1881 / 548-549	2015-0017747
67	Glen Canyon C1	Sec 1	427697 ↘	2014-0014808	n/a
68	Glen Canyon C2	Sec 1	427698	2014-0014809	n/a
69	Glen Canyon D1	Sec 1	427699	2014-0014810	n/a
70	Glen Canyon D2	Sec 1	427700	2014-0014811	n/a
71	Mormon Flat C1	Sec 1	427701	2014-0014812	n/a
72	Mormon Flat C2	Sec 1	427702 ↓	2014-0014813	n/a

72 claims @ \$155 = \$11,160.00

RECEIVED  
 CLM AZ STATE OFFICE  
 2015 AUG 13 P 3:00  
 PHOENIX, ARIZONA



**United States Department of the Interior**  
**Bureau of Land Management**  
 LANDS/RECREATION & PLANNING  
 ONE N CENTRAL AVE  
 PHOENIX, AZ 85004 -2203  
 Phone: 602-417-9200

Receipt

No: 3366446

<b>Transaction #:</b> 3464518	
<b>Date of Transaction:</b> 08/13/2015	
<b>CUSTOMER:</b>	
PHOENIX CEMENT CO PO BOX 428 CLARKDALE, AZ 86324-0428 US	

LINE #	QTY	DESCRIPTION	REMARKS	UNIT PRICE	TOTAL
1	1.00	LOCATABLE MINERALS / MINING CLAIMS- NOT NEW-UNADJUD, ONE AUTH NO. ONLY / MINING CLAIM MONEY RECEIVED CASES: AMC207544/\$11160.00	2016 MAINT (72)	- n/a -	11160.00
<b>TOTAL:</b>					<b>\$11,160.00</b>

PAYMENT INFORMATION			
1	AMOUNT:	11160.00	POSTMARKED: N/A
	TYPE:	CHECK	RECEIVED: 08/13/2015
	CHECK NO:	018747	
	NAME:	PHOENIX CEMENT CO 8800 E CHAPARRAL RD STE 155 SCOTTSDALE AZ 85250 US	

REMARKS

This receipt was generated by the automated BLM Collections and Billing System and is a paper representation of a portion of the official electronic record contained therein.

*RAW*

Amc 207543  
260521  
263074  
272753  
~~356227~~  
~~360338~~  
355391  
427691

After recording, return to:  
Phoenix Cement Company  
Attn: Brian Langford  
P.O. Box 428  
Clarkdale, AZ 86324

Bureau of Land Management  
Arizona State Office  
One North Central Avenue  
Suite 800  
Phoenix, AZ 85004-4427


June 3, 2014  
Hand Delivered

**NOTICE OF INTENT TO HOLD MINING CLAIMS AND PAYMENT OF  
BLM ANNUAL MAINTENANCE FEE**

RE: Payment of Annual Claim Maintenance Fee

Dear Sir or Madam:

This will serve as notice that Salt River Pima-Maricopa Indian Community d.b.a. PHOENIX CEMENT COMPANY, whose current mailing address is: P.O. Box 428, Clarkdale, AZ 86324, intends to hold the mining claims described on Exhibit A attached hereto for the assessment year ending at 12 o'clock, noon, on September 1, 2015 by payment of the annual maintenance fee of \$140 per claim. Payment of such amount is made herewith for such assessment year for each of the claims, the name and BLM serial number with the book and page or instrument number of recording of the location notice in the official records of Yavapai County, Arizona, of which is set forth on Exhibit A attached hereto and by this reference incorporated herein.


  
Brian L. Langford, authorized agent  
Phoenix Cement Company


RECEIVED  
BLM AZ STATE OFFICE  
2014 JUN -4 P 1:51  
PHOENIX, ARIZONA

STATE OF ARIZONA }  
                              } ss.  
COUNTY OF YAVAPAI }

The foregoing instrument was acknowledged before me this 3rd day of June, 2014 by Brian L. Langford, agent of Phoenix Cement Company, for and on behalf of the company.

IN WITNESS WHEREOF, I hereunto set my hand and official seal.

  
Notary Public  
My commission expires Oct. 03 2017

ENTERED  
JUN 17 2014  
BY: 




Exhibit A  
Unpatented Mining Claims located in Yavapai County, Arizona

No	Claim Name	BLM Serial #	YC Book #	Page #	Township	Range	Section
1	Libby 1B	AMC207544	1570	700-701	13N	5E	1
2	Libby 1C	AMC207545	1570	702-703	13N	5E	1
3	Libby 1D	AMC207546	1570	704-705	13N	5E	1
4	Libby 1E	AMC207547	1570	706-707	13N	5E	1
5	Libby 1F	AMC207548	1570	708-709	13N	5E	1
6	Libby 2E	AMC207554	1570	664-665	13N	5E	1
7	Libby 2F	AMC207555	1570	666-667	13N	5E	1
8	Gypsum Heart A	AMC207561	1570	678-679	13N	5E	1
9	Gypsum Heart B	AMC207562	1570	680-681	13N	5E	1
10	Gypsum Heart C	AMC207563	1570	682-683	13N	5E	1
11	Gypsum Heart 2A	AMC207564	1570	692-693	13N	5E	1
12	Gypsum Heart 4B	AMC207571	1570	720-721	13N	5E	11
13	Gypsum Heart 4C	AMC207572	1570	722-723	13N	5E	11
14	Gypsum Heart 4D	AMC207573	1570	724-725	13N	5E	11
15	Mormon Flat A	AMC207598	1570	756-757	13N	5E	12
16	Troy D	AMC207611	1570	776-777	13N	5E	12
17	Verde Star 8C	AMC272763	1959	920-921	13N	5E	4
18	Verde Star 8D	AMC272764	1959	922-923	13N	5E	4
19	Verde Star 8E	AMC272765	1959	924-925	13N	5E	4
20	Verde Star 10A	AMC272767	1959	928-929	13N	5E	6
21	Verde Star 10B	AMC272768	1959	930-931	13N	5E	6
22	Verde Star 10C	AMC272769	1959	932-933	13N	5E	6
23	Verde Star 10D	AMC272770	1959	934-935	13N	5E	6
24	Verde Star 10E	AMC272771	1959	936-937	13N	5E	6
25	Verde Star 10F	AMC272772	1959	938-939	13N	5E	6
26	Verde Star 10G	AMC272773	1959	940-941	13N	5E	9
27	Verde Star 10H	AMC272774	1959	942-943	13N	5E	9
28	Verde Star 13A	AMC272783	1959	960-961	13N	5E	10
29	Verde Star 13B	AMC272784	1959	962-963	13N	5E	10
30	Verde Star 13D	AMC272786	1959	966-967	13N	5E	10
31	Verde Star 13F	AMC272788	1959	970-971	13N	5E	10

RECEIVED  
 MAR 20 9 06 AM  
 STATE OFFICE  
 JUN - 4 9 09  
 D 1:57

No	Claim Name	BLM Serial #	YC Book #	Page #	Township	Range	Section
32	Verde Star 13H	AMC272790	1959	974-975	13N	5E	10
33	GH 1	AMC260521	1881	552-553	13N	5E	12
34	GH 2	AMC260522	1881	554-555	13N	5E	12
35	GH 3	AMC260523	1881	556-557	13N	5E	12
36	GH 4	AMC260524	1881	558-559	13N	5E	12
37	GH 11	AMC260531	1943	984-985	13N	5E	12
38	GH 12	AMC260532	1943	986-987	13N	5E	12
39	GH 14	AMC260534	1881	578-579	13N	5E	12
40	GH 15	AMC263074	1881	550-551	13N	5E	12
41	GH 16	AMC263075	1943	988-989	13N	5E	12
42	Smiths Well 1	AMC355391	3813	547	13N	5E	1
43	Smiths Well 2	AMC355392	3813	548	13N	5E	1
44	Smiths Well 3	AMC355393	3813	549	13N	5E	1
45	Smiths Well 4	AMC355394	3813	550	13N	5E	1
46	Smiths Well 5	AMC355395	3813	551	13N	5E	1
47	Smiths Well 6	AMC355396	3813	552	13N	5E	1
48	Smiths Well 7	AMC355397	3813	553	13N	5E	1
49	Smiths Well 8	AMC355398	3813	554	13N	5E	12
50	Smiths Well 9	AMC355399	3813	555	13N	5E	12
51	Smiths Well 10	AMC355400	3813	556	13N	5E	12
52	Smiths Well 11	AMC355401	3815	213	13N	5E	12
53	Smiths Well 12	AMC355402	3815	214	13N	5E	12
54	Smiths Well 13	AMC355403	3813	557	13N	5E	12
55	Smiths Well 14	AMC355404	3815	215	13N	5E	12
56	Smiths Well 15	AMC355405	3815	216	13N	5E	12
57	Smiths Well 16	AMC355406	3815	217	13N	5E	12
58	Smiths Well 17	AMC355407	3815	218	13N	5E	12
59	Smiths Well 18	AMC355408	3815	219	13N	5E	11
60	Smiths Well 19	AMC355409	3815	220	13N	5E	11

PHOENIX, ARIZONA

2014 JUN -4 P 1:57

RECEIVED  
BLM AZ STATE OFFICE




No	Claim Name	BLM Serial #	YC Inst #	Township	Range	Section
61	Billy I1	AMC427691	2014-0014802	13N	5E	22
62	Billy I2	AMC427692	2014-0014803	13N	5E	22
63	Billy I3	AMC427693	2014-0014804	13N	5E	22
64	Billy I4	AMC427694	2014-0014805	13N	5E	22
65	Billy I5	AMC427695	2014-0014806	13N	5E	22
66	Billy H1	AMC427696	2014-0014807	13N	5E	22
67	Glen Canyon C1	AMC427697	2014-0014808	13N	5E	1
68	Glen Canyon C2	AMC427698	2014-0014809	13N	5E	1
69	Glen Canyon D1	AMC427699	2014-0014810	13N	5E	1
70	Glen Canyon D2	AMC427700	2014-0014811	13N	5E	1
71	Mormon Flat C1	AMC427701	2014-0014812	13N	5E	12
72	Mormon Flat C2	AMC427702	2014-0014813	13N	5E	12

72 claims @ \$140 = \$10,080.00

RECEIVED  
BLM AZ STATE OFFICE  
2014 JUN -4 P 1:51  
PHOENIX, ARIZONA

NO. OF CLAIMS 72  
 AMOUNT 10080.00  
 RECEIPT NO. 3049241  
 INIT. ELG  
 \*\* BLM-ASO\*\*

**United States Department of the Interior**  
**Bureau of Land Management**  
 LANDS/RECREATION & PLANNING  
 ONE N CENTRAL AVE  
 PHOENIX, AZ 85004 -2203  
 Phone: 602-417-9200



Receipt

No: 3049241

<b>Transaction #:</b> 3139967	
<b>Date of Transaction:</b> 06/04/2014	
CUSTOMER:	
PHOENIX CEMENT CO PO BOX 428 CLARKDALE, AZ 86324-0428 US	

LINE #	QTY	DESCRIPTION	REMARKS	UNIT PRICE	TOTAL
1	1.00	LOCATABLE MINERALS / MINING CLAIMS- NOT NEW-UNADJUD, ONE AUTH NO. ONLY / MINING CLAIM MONEY RECEIVED CASES: AMC207544/\$10080.00	2015 MAINT (72)	- n/a -	10080.00
<b>TOTAL:</b>					<b>\$10,080.00</b>

PAYMENT INFORMATION			
1	AMOUNT:	10080.00	POSTMARKED: N/A
	TYPE:	CHECK	RECEIVED: 06/04/2014
	CHECK NO:	010429	
	NAME:	PHOENIX CEMENT CO 8800 E CHAPARRAL RD STE 155 SCOTTSDALE AZ 85250 US	

REMARKS

This receipt was generated by the automated BLM Collections and Billing System and is a paper representation of a portion of the official electronic record contained therein.

AMC 207543  
260521  
263074  
272753  
355391  
427691

After recording, return to:  
Phoenix Cement Company  
Attn: Brian Langford  
P.O. Box 428  
Clarkdale, AZ 86324

Bureau of Land Management  
Arizona State Office  
One North Central Avenue  
Suite 800  
Phoenix, AZ 85004-4427

August 12, 2014

Hand Delivered

499

**NOTICE OF INTENT TO HOLD MINING CLAIMS AND PAYMENT OF  
BLM ANNUAL MAINTENANCE FEE**

RE: Payment of Annual Claim Maintenance Fee


Dear Sir or Madam:

This will serve as notice that Salt River Pima-Maricopa Indian Community d.b.a. PHOENIX CEMENT COMPANY, whose current mailing address is: P.O. Box 428, Clarkdale, AZ 86324, intends to hold the mining claims and or mill sites described on Exhibit A attached hereto for the assessment year ending at 12 o'clock, noon, on September 1, 2015 by payment of the annual maintenance fee of \$155 per claim or site. Payment of such amount is made herewith for such assessment year for each of the claims and sites, the name and BLM serial number with the book and page of recording of the location notice in the official records of Yavapai County, Arizona, of which is set forth on Exhibit A attached hereto and by this reference incorporated herein. On June 4, 2014, pursuant to BLM regulations then in effect, Salt River Pima-Maricopa Indian Community d.b.a. PHOENIX CEMENT COMPANY made payment of \$140.00 per claim or site to BLM, and recorded a Notice of Intent to Hold Mining Claims and Payment of Annual Maintenance Fee in the official records of Yavapai County, Arizona on June 5, 2014 as Instrument Number 2014-0025437, a copy of which is set forth on Exhibit B1 attached hereto and by this reference incorporated herein. On June 30, 2014, BLM promulgated a final rule that *inter alia*, increased the annual maintenance fee for mining claims and sites from \$140.00 per claim or site to \$155.00 per claim or site, as provided in that certain notice published in the Federal Register at Volume 79, Number 125, Page 36662, a copy of which is set forth on Exhibit B2 attached hereto and by this reference incorporated herein. In compliance with the final rule

ENTERED  
AUG 18 2014  
BY: *Rom*

RECEIVED  
AZ STATE OFFICE  
2014 AUG 15 P 2:35  
PHOENIX, ARIZONA


noted above, Salt River Pima-Maricopa Indian Community d.b.a. PHOENIX CEMENT COMPANY hereby rectifies any deficiency in payment of annual maintenance fee by making a payment of an additional \$15.00 per claim or site to BLM, for a total payment of \$155.00 per claim or site, for the assessment year ending at 12 o'clock noon, on September 1, 2015.

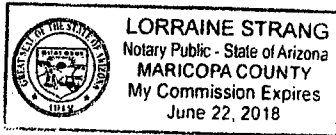
  
Brian L. Langford, authorized agent  
Phoenix Cement Company

STATE OF ARIZONA            }  
                                       } ss.  
COUNTY OF ~~YAVAPAI~~ }  
                                       } ~~MARICOPA~~

The forgoing instrument was acknowledged before me this 15<sup>th</sup> day of ~~June~~ <sup>August</sup>, 2014 by Brian L. Langford, agent of Phoenix Cement Company, for and on behalf of the company.

IN WITNESS WHEREOF, I hereunto set my hand and official seal.

  
Notary Public



My commission expires: 6/22/2018

RECEIVED  
AZ STATE OFFICE  
2014 AUG 15 P 2:35  
PHOENIX, ARIZONA



Exhibit A  
Unpatented Mining Claims located in Yavapai County, Arizona

No	Claim Name	BLM Serial #	YC Book #	Page #	Township	Range	Section
1	Libby 1B	AMC207544	1570	700-701	13N	5E	1
2	Libby 1C	AMC207545	1570	702-703	13N	5E	1
3	Libby 1D	AMC207546	1570	704-705	13N	5E	1
4	Libby 1E	AMC207547	1570	706-707	13N	5E	1
5	Libby 1F	AMC207548	1570	708-709	13N	5E	1
6	Libby 2E	AMC207554	1570	664-665	13N	5E	1
7	Libby 2F	AMC207555	1570	666-667	13N	5E	1
8	Gypsum Heart A	AMC207561	1570	678-679	13N	5E	1
9	Gypsum Heart B	AMC207562	1570	680-681	13N	5E	1
10	Gypsum Heart C	AMC207563	1570	682-683	13N	5E	1
11	Gypsum Heart 2A	AMC207564	1570	692-693	13N	5E	1
12	Gypsum Heart 4B	AMC207571	1570	720-721	13N	5E	11
13	Gypsum Heart 4C	AMC207572	1570	722-723	13N	5E	11
14	Gypsum Heart 4D	AMC207573	1570	724-725	13N	5E	11
15	Mormon Flat A	AMC207598	1570	756-757	13N	5E	12
16	Troy D	AMC207611	1570	776-777	13N	5E	12
17	Verde Star 8C	AMC272763	1959	920-921	13N	5E	4
18	Verde Star 8D	AMC272764	1959	922-923	13N	5E	4
19	Verde Star 8E	AMC272765	1959	924-925	13N	5E	4
20	Verde Star 10A	AMC272767	1959	928-929	13N	5E	9
21	Verde Star 10B	AMC272768	1959	930-931	13N	5E	9
22	Verde Star 10C	AMC272769	1959	932-933	13N	5E	9
23	Verde Star 10D	AMC272770	1959	934-935	13N	5E	9
24	Verde Star 10E	AMC272771	1959	936-937	13N	5E	9
25	Verde Star 10F	AMC272772	1959	938-939	13N	5E	9
26	Verde Star 10G	AMC272773	1959	940-941	13N	5E	9
27	Verde Star 10H	AMC272774	1959	942-943	13N	5E	9
28	Verde Star 13A	AMC272783	1959	960-961	13N	5E	10
29	Verde Star 13B	AMC272784	1959	962-963	13N	5E	10
30	Verde Star 13D	AMC272786	1959	966-967	13N	5E	10
31	Verde Star 13F	AMC272788	1959	970-971	13N	5E	10

PHOENIX, ARIZONA

2014 AUG 15 P 2:35

RECEIVED  
 M AZ STATE OFFICE

No	Claim Name	BLM Serial #	YC Book #	Page #	Township	Range	Section
32	Verde Star 13H	AMC272790	1959	974-975	13N	5E	10
33	GH 1	AMC260521	1881	552-553	13N	5E	12
34	GH 2	AMC260522	1881	554-555	13N	5E	12
35	GH 3	AMC260523	1881	556-557	13N	5E	12
36	GH 4	AMC260524	1881	558-559	13N	5E	12
37	GH 11	AMC260531	1943	984-985	13N	5E	12
38	GH 12	AMC260532	1943	986-987	13N	5E	12
39	GH 14	AMC260534	1881	578-579	13N	5E	12
40	GH 15	AMC263074	1881	550-551	13N	5E	12
41	GH 16	AMC263075	1943	988-989	13N	5E	12
42	Smiths Well 1	AMC355391	3813	547	13N	5E	1
43	Smiths Well 2	AMC355392	3813	548	13N	5E	1
44	Smiths Well 3	AMC355393	3813	549	13N	5E	1
45	Smiths Well 4	AMC355394	3813	550	13N	5E	1
46	Smiths Well 5	AMC355395	3813	551	13N	5E	1
47	Smiths Well 6	AMC355396	3813	552	13N	5E	1
48	Smiths Well 7	AMC355397	3813	553	13N	5E	1
49	Smiths Well 8	AMC355398	3813	554	13N	5E	12
50	Smiths Well 9	AMC355399	3813	555	13N	5E	12
51	Smiths Well 10	AMC355400	3813	556	13N	5E	12
52	Smiths Well 11	AMC355401	3815	213	13N	5E	12
53	Smiths Well 12	AMC355402	3815	214	13N	5E	12
54	Smiths Well 13	AMC355403	3813	557	13N	5E	12
55	Smiths Well 14	AMC355404	3815	215	13N	5E	12
56	Smiths Well 15	AMC355405	3815	216	13N	5E	12
57	Smiths Well 16	AMC355406	3815	217	13N	5E	12
58	Smiths Well 17	AMC355407	3815	218	13N	5E	12
59	Smiths Well 18	AMC355408	3815	219	13N	5E	11
60	Smiths Well 19	AMC355409	3815	220	13N	5E	11

PHOENIX, ARIZONA

2014 AUG 15 P 2:34

RECEIVED  
AZ STATE OFFICE

No	Claim Name	BLM Serial #	YC Inst #	Township	Range	Section
61	Billy I1	AMC427691	2014-0014802	13N	5E	22
62	Billy I2	AMC427692	2014-0014803	13N	5E	22
63	Billy I3	AMC427693	2014-0014804	13N	5E	22
64	Billy I4	AMC427694	2014-0014805	13N	5E	22
65	Billy I5	AMC427695	2014-0014806	13N	5E	22
66	Billy H1	AMC427696	2014-0014807	13N	5E	22
67	Glen Canyon C1	AMC427697	2014-0014808	13N	5E	1
68	Glen Canyon C2	AMC427698	2014-0014809	13N	5E	1
69	Glen Canyon D1	AMC427699	2014-0014810	13N	5E	1
70	Glen Canyon D2	AMC427700	2014-0014811	13N	5E	1
71	Mormon Flat C1	AMC427701	2014-0014812	13N	5E	12
72	Mormon Flat C2	AMC427702	2014-0014813	13N	5E	12

72 claims @ \$15.00 = \$1,080.00

PHOENIX, ARIZONA

2014 AUG 15 P 2: 34

RECEIVED  
M AZ STATE OFFICE

After recording, return to:  
Phoenix Cement Company  
Attn: Brian Langford  
P.O. Box 428  
Clarkdale, AZ 86324



Bureau of Land Management  
Arizona State Office  
One North Central Avenue  
Suite 800  
Phoenix, AZ 85004-4427

June 3, 2014  
Hand Delivered

**NOTICE OF INTENT TO HOLD MINING CLAIMS AND PAYMENT OF  
BLM ANNUAL MAINTENANCE FEE**

RE: Payment of Annual Claim Maintenance Fee

Dear Sir or Madam:

This will serve as notice that Salt River Pima-Maricopa Indian Community d.b.a. PHOENIX CEMENT COMPANY, whose current mailing address is: P.O. Box 428, Clarkdale, AZ 86324, intends to hold the mining claims described on Exhibit A attached hereto for the assessment year ending at 12 o'clock, noon, on September 1, 2015 by payment of the annual maintenance fee of \$140 per claim. Payment of such amount is made herewith for such assessment year for each of the claims, the name and BLM serial number with the book and page or instrument number of recording of the location notice in the official records of Yavapai County, Arizona, of which is set forth on Exhibit A attached hereto and by this reference incorporated herein.

Brian L. Langford, authorized agent  
Phoenix Cement Company

RECEIVED  
BLM AZ STATE OFFICE  
2014 JUN -4 P 1:57  
PHOENIX, ARIZONA

STATE OF ARIZONA }  
  } ss.  
COUNTY OF YAVAPAI }

The forgoing instrument was acknowledged before me this 3rd day of June, 2014 by Brian L. Langford, agent of Phoenix Cement Company, for and on behalf of the company.

IN WITNESS WHEREOF, I hereunto set my hand and official seal.

Notary Public  
My commission expires Oct 03, 2017

PHOENIX, ARIZONA  
2014 AUG 15 P 2:34  
RECEIVED  
BLM AZ STATE OFFICE






Exhibit B1

Exhibit A

Unpatented Mining Claims located in Yavapai County, Arizona

No	Claim Name	BLM Serial #	YC Book #	Page #	Township	Range	Section
1	Libby 1B	AMC207544	1570	700-701	13N	5E	1
2	Libby 1C	AMC207545	1570	702-703	13N	5E	1
3	Libby 1D	AMC207546	1570	704-705	13N	5E	1
4	Libby 1E	AMC207547	1570	706-707	13N	5E	1
5	Libby 1F	AMC207548	1570	708-709	13N	5E	1
6	Libby 2E	AMC207554	1570	664-665	13N	5E	1
7	Libby 2F	AMC207555	1570	666-667	13N	5E	1
8	Gypsum Heart A	AMC207561	1570	678-679	13N	5E	1
9	Gypsum Heart B	AMC207562	1570	680-681	13N	5E	1
10	Gypsum Heart C	AMC207563	1570	682-683	13N	5E	1
11	Gypsum Heart 2A	AMC207564	1570	692-693	13N	5E	1
12	Gypsum Heart 4B	AMC207571	1570	720-721	13N	5E	11
13	Gypsum Heart 4C	AMC207572	1570	722-723	13N	5E	11
14	Gypsum Heart 4D	AMC207573	1570	724-725	13N	5E	11
15	Mormon Flat A	AMC207598	1570	756-757	13N	5E	12
16	Troy D	AMC207611	1570	776-777	13N	5E	12
17	Verde Star 8C	AMC272763	1959	920-921	13N	5E	4
18	Verde Star 8D	AMC272764	1959	922-923	13N	5E	4
19	Verde Star 8E	AMC272765	1959	924-925	13N	5E	4
20	Verde Star 10A	AMC272767	1959	928-929	13N	5E	9
21	Verde Star 10B	AMC272768	1959	930-931	13N	5E	9
22	Verde Star 10C	AMC272769	1959	932-933	13N	5E	9
23	Verde Star 10D	AMC272770	1959	934-935	13N	5E	9
24	Verde Star 10E	AMC272771	1959	936-937	13N	5E	9
25	Verde Star 10F	AMC272772	1959	938-939	13N	5E	9
26	Verde Star 10G	AMC272773	1959	940-941	13N	5E	9
27	Verde Star 10H	AMC272774	1959	942-943	13N	5E	9
28	Verde Star 13A	AMC272783	1959	960-961	13N	5E	10
29	Verde Star 13B	AMC272784	1959	962-963	13N	5E	10
30	Verde Star 13D	AMC272786	1959	966-967	13N	5E	10
31	Verde Star 13F	AMC272788	1959	970-971	13N	5E	10

RECEIVED  
 M AZ STATE OFFICE  
 2014 JUN -4 P 1:57

RECORDERS MEMORANDUM  
 QUESTIONABLE FOR PRODUCTION

2014 AUG 15 P 2:34

RECEIVED  
 M AZ STATE OFFICE

Exhibit B1

No	Claim Name	BLM Serial #	YC Book #	Page #	Township	Range	Section
32	Verde Star 13H	AMC272790	1959	974-975	13N	5E	10
33	GH 1	AMC260521	1881	552-553	13N	5E	12
34	GH 2	AMC260522	1881	554-555	13N	5E	12
35	GH 3	AMC260523	1881	556-557	13N	5E	12
36	GH 4	AMC260524	1881	558-559	13N	5E	12
37	GH 11	AMC260531	1943	984-985	13N	5E	12
38	GH 12	AMC260532	1943	986-987	13N	5E	12
39	GH 14	AMC260534	1881	578-579	13N	5E	12
40	GH 15	AMC263074	1881	550-551	13N	5E	12
41	GH 16	AMC263075	1943	988-989	13N	5E	12
42	Smiths Well 1	AMC355391	3813	547	13N	5E	1
43	Smiths Well 2	AMC355392	3813	548	13N	5E	1
44	Smiths Well 3	AMC355393	3813	549	13N	5E	1
45	Smiths Well 4	AMC355394	3813	550	13N	5E	1
46	Smiths Well 5	AMC355395	3813	551	13N	5E	1
47	Smiths Well 6	AMC355396	3813	552	13N	5E	1
48	Smiths Well 7	AMC355397	3813	553	13N	5E	1
49	Smiths Well 8	AMC355398	3813	554	13N	5E	12
50	Smiths Well 9	AMC355399	3813	555	13N	5E	12
51	Smiths Well 10	AMC355400	3813	556	13N	5E	12
52	Smiths Well 11	AMC355401	3815	213	13N	5E	12
53	Smiths Well 12	AMC355402	3815	214	13N	5E	12
54	Smiths Well 13	AMC355403	3813	557	13N	5E	12
55	Smiths Well 14	AMC355404	3815	215	13N	5E	12
56	Smiths Well 15	AMC355405	3815	216	13N	5E	12
57	Smiths Well 16	AMC355406	3815	217	13N	5E	12
58	Smiths Well 17	AMC355407	3815	218	13N	5E	12
59	Smiths Well 18	AMC355408	3815	219	13N	5E	11
60	Smiths Well 19	AMC355409	3815	220	13N	5E	11

PHOENIX, ARIZONA

2014 JUN -4 P 1:57

RECEIVED  
BLM AZ STATE OFFICE

RECEIVED  
BLM AZ STATE OFFICE  
2014 AUG 15 P 2:34  
PHOENIX, ARIZONA

Exhibit B1

No	Claim Name	BLM Serial #	YC Inst #	Township	Range	Section
61	Billy I1	AMC427691	2014-0014802	13N	5E	22
62	Billy I2	AMC427692	2014-0014803	13N	5E	22
63	Billy I3	AMC427693	2014-0014804	13N	5E	22
64	Billy I4	AMC427694	2014-0014805	13N	5E	22
65	Billy I5	AMC427695	2014-0014806	13N	5E	22
66	Billy H1	AMC427696	2014-0014807	13N	5E	22
67	Glen Canyon C1	AMC427697	2014-0014808	13N	5E	1
68	Glen Canyon C2	AMC427698	2014-0014809	13N	5E	1
69	Glen Canyon D1	AMC427699	2014-0014810	13N	5E	1
70	Glen Canyon D2	AMC427700	2014-0014811	13N	5E	1
71	Mormon Flat C1	AMC427701	2014-0014812	13N	5E	12
72	Mormon Flat C2	AMC427702	2014-0014813	13N	5E	12

72 claims @ \$140 = \$10,080.00

RECEIVED  
BLM AZ STATE OFFICE  
2014 AUG 15 P 2:33  
PHOENIX, ARIZONA

RECEIVED  
BLM AZ STATE OFFICE  
2014 JUN -4 P 1:57  
PHOENIX, ARIZONA

ADD'L  
NO. OF CLAIMS 72  
AMOUNT 1080.00  
RECEIPT NO. 3102825  
INIT. ELG  
\*\* BLM-ASO\*\*

NO. OF CLAIMS 72  
AMOUNT 10080.00  
RECEIPT NO. 3049241  
INIT. ELG  
\*\* BLM-ASO\*\*

Exhibit B1

**United States Department of the Interior**  
**Bureau of Land Management**  
 LANDS/RECREATION & PLANNING  
 ONE N CENTRAL AVE  
 PHOENIX, AZ 85004 -2203  
 Phone: 602-417-9200

Receipt

No: 3049241

<b>Transaction #:</b> 3139967	
<b>Date of Transaction:</b> 06/04/2014	
<b>CUSTOMER:</b>	
PHOENIX CEMENT CO PO BOX 428 CLARKDALE, AZ 86324-0428 US	

LINE #	QTY	DESCRIPTION	REMARKS	UNIT PRICE	TOTAL
1	1.00	LOCATABLE MINERALS / MINING CLAIMS- NOT NEW-UNADJUD, ONE AUTH NO. ONLY / MINING CLAIM MONEY RECEIVED CASES: AMC207544/\$10080.00	2015 MAINT (72)	- n/a -	10080.00
<b>TOTAL:</b>					<b>\$10,080.00</b>

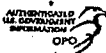
PAYMENT INFORMATION			
1	<b>AMOUNT:</b>	10080.00	<b>POSTMARKED:</b> N/A
	<b>TYPE:</b>	CHECK	<b>RECEIVED:</b> 06/04/2014
	<b>CHECK NO:</b>	010429	
	<b>NAME:</b>	PHOENIX CEMENT CO 8800 E CHAPARRAL RD STE 155 SCOTTSDALE AZ 85250 US	

<b>REMARKS</b>

This receipt was generated by the automated BLM Collections and Billing System and is a paper representation of a portion of the official electronic record contained therein.

RECEIVED  
 BLM AZ STATE OFFICE  
 2014 AUG 15 P 2:33  
 PHOENIX, ARIZONA





Washington, DC 20003. Federal eRulemaking Portal: <http://www.regulations.gov>. Follow the instructions at this Web site.

**FOR FURTHER INFORMATION CONTACT:** Sonia Santillan at 202-912-7123, in the Solid Minerals Group as to program matters or the substance of the final rule or Jennifer Noe in the Division of Regulatory Affairs at 202-912-7442 for information relating to the rulemaking process generally. Persons who use a telecommunications device for the deaf (TDD) may call the Federal Information Relay Service (FIRS) at 1-800-877-8339, 24 hours a day, seven days a week to contact the above individuals.

**SUPPLEMENTARY INFORMATION:**

- I. Background
- II. Discussion of the Final Rule
- III. Procedural Matters

**I. Background**

The Mining Law of 1872 allows individuals and corporations to prospect for mineral deposits in public lands, and stake (or "locate") a claim on the deposits discovered. Historically, annual assessment work and related filings have been required by statute in order to maintain an unpatented mining claim or site. (30 U.S.C. 28-28e; 43 U.S.C. 1744(a) and (c)).

Beginning in fiscal year 1993, mining claimants have been required to pay an annual maintenance fee in lieu of performing annual assessment work and making annual filings. Mining claimants locating new claims or sites must also pay a one-time location fee. (30 U.S.C. 28f-28l).

This rule implements 30 U.S.C. 28j(c), which authorizes adjustments to the location and annual maintenance fees "to reflect changes in the Consumer Price Index published by the Bureau of Labor Statistics of the Department of Labor every 5 years after August 10, 1993, or more frequently if the Secretary determines an adjustment to be reasonable." Section 28j(c) also requires

that mining claimants be provided "notice of any adjustment made under this subsection not later than July 1 of any year in which the adjustment is made," and that any fee adjustment "shall begin to apply the first assessment year which begins after adjustment is made."

As enacted in 1993, the one-time location fee was \$25, and the annual maintenance fee was \$100 per mining claim or site. In 2004, the BLM increased the amount of the location and maintenance fees to \$30 and \$125 respectively, based on the change in the CPI from September 1, 1993, to December 31, 2003, 69 FR 40294 (July 1, 2004). Then in 2009, the BLM increased the amount of the location and maintenance fees to \$34 and \$140, respectively, based on the change in the CPI from December 31, 2003, to December 31, 2008, 74 FR 30959 (June 29, 2009). The BLM has promulgated other rules that have affected other aspects of the table of charges and fees at 43 CFR 3830.21, the regulation that is amended by this rule. For example, on July 27, 2012, the BLM published an interim final rule, 77 FR 44155 (July 27, 2012), that amended 43 CFR 3830.21 pursuant to a statutory amendment enacted in December of 2011, which changed the way the maintenance fee is calculated for unpatented placer mining claims.

The adjustments made in this rule are based upon the change in the CPI from December 31, 2008, to December 31, 2013, as reported by the Bureau of Labor Statistics in the CPI Detailed Report, Table 24C, Historical Chained Consumer Price Index for All Urban Consumers (C-CP-U): U.S. city average, all items (<http://www.bls.gov/cpi/cpid1312.pdf>). The calculated change is 9.96 percent from December 31, 2008, through December 31, 2013. A calculated value for the fees was obtained by inflating the location and maintenance fees established in the

**DEPARTMENT OF THE INTERIOR**

**Bureau of Land Management**

43 CFR Part 3830

[LLWO320000-L19900000.PP0000]

RIN 1004-AE35

**Required Fees for Mining Claims or Sites**

**AGENCY:** Bureau of Land Management, Interior.

**ACTION:** Final rule.

**SUMMARY:** The Bureau of Land Management (BLM) is issuing this final rule to make statutorily authorized adjustments to its location and maintenance fees for unpatented mining claims, mill sites, and tunnel sites. These adjustments reflect changes in the Consumer Price Index (CPI), which is published by the Bureau of Labor Statistics.

**DATES:** The final rule is effective June 30, 2014.

**ADDRESSES:** You may submit inquiries to: Mail: Director (630), Bureau of Land Management, U.S. Department of the Interior, 1849 C St. NW., Washington, DC 20240. Attention: 1004-AE27. Personal or messenger delivery: U.S. Department of the Interior, Bureau of Land Management, 20 M St. SE., Room 2134LM, Attention: Regulatory Affairs,

RECEIVED  
 ARIZONA  
 MAZ STATE OFFICE  
 AUG 25 2:33 PM

2009 rulemaking by 9.96 percent. The new location fee is \$37 for each mining claim or site. The new maintenance fee is \$155 for each lode mining claim, mill site, or tunnel site; and \$155 for each 20 acres or portion thereof for each placer mining claim. The new location fee is based on rounding the calculated value to the nearest \$1. The new maintenance fee is based on rounding the calculated value to the nearest \$5.

Mining claimants must pay the new location and maintenance fee for any mining claim or site located on or after September 1, 2014. Mining claimants must also pay the new maintenance fee for existing mining claims and sites to maintain those claims and sites, beginning with the 2015 assessment year. The maintenance fee for existing claims and sites is due on or before September 1, 2014. In accordance with 43 CFR 3834.23(d), mining claimants who have already submitted maintenance fee payments for the 2015 assessment year, or those who timely pay the 2015 assessment year maintenance fee based on the fee in effect immediately before the adjustment was made, will be given an opportunity to pay the additional amount without penalty upon notice from the BLM. The BLM will also give claimants the opportunity to cure deficient maintenance and location fee payments for new claims or sites located on or after September 1, 2014, and timely received on or before December 31, 2014. Failure to cure the payments within the time allowed will cause the affected mining claims or sites to be forfeited. After December 31, 2014, the full maintenance and location fee payments, based on the new amounts, are required at the time of recording along with the required processing fee.

## II. Discussion of the Final Rule

### *Why the Rule Is Being Published on a Final Basis*

The BLM is adopting this final rule solely to adjust the location and maintenance fee amounts in paragraphs (a) and (d) of section 43 CFR 3830.21. The BLM for good cause finds under 5 U.S.C. 553(b)(3)(B) that notice and an opportunity for public comment for this rule are unnecessary, and that this rule may properly take effect upon publication. The reason is that this rule implements a statutory requirement to adjust the location and annual maintenance fees at least every 5 years, and the last adjustment was made in 2009. The statute specifies the method of calculation of the fee adjustments and prescribes the form and manner of notice of the fee adjustment, and the

BLM has no discretion in implementing the statute. The BLM also determines under 5 U.S.C. 553(d) that there is good cause to place the rule into effect on the date of publication, because the adjustments made in the rule are explicitly authorized by statute.

### *Organization of the Final Rule*

This final rule contains only the specific amendments necessary to conform to the requirements of the statute. The amendments appear as modifications of the fee transaction table at 43 CFR 3830.21 to change the amount of the location and annual maintenance fees required to be paid for each lode mining claim, mill site, or tunnel site, and for each 20 acres or portion thereof for each placer mining claim.

## III. Procedural Matters

### *Executive Order 12866, Regulatory Planning and Review*

In accordance with the criteria in Executive Order 12866, BLM has determined that this rule is not a significant regulatory action.

- The rule will not have an annual effect on the economy of \$100 million or more or adversely affect in a material way the economy, a sector of the economy, productivity, competition, jobs, the environment, public health or safety, or State, local, or tribal governments or communities. The fee adjustment does not change the substance of current mining claim administration within the BLM. The total amount of fees to be collected, including the effects of the adjustment, is estimated to be \$59 million annually, of which approximately \$5 million will be attributable to the adjustments made in this rule.

- This rule will not create inconsistencies with other agencies' actions. It does not change the relationships of the BLM to other agencies and their actions.

- This rule will not materially affect entitlements, grants, loan programs, or the rights and obligations of their recipients. The rule does not address any of these programs.

- This rule will not raise novel legal or policy issues because it makes no major substantive changes in the regulations. The Constitutionality of the location and maintenance fees has been challenged in the Federal courts. The courts have consistently upheld the fee legislation and implementing regulations.

### *Regulatory Flexibility Act*

The BLM certifies that this rule will not have a significant economic effect

on a substantial number of small entities as defined under the Regulatory Flexibility Act (5 U.S.C. 601 *et seq.*) The rule will have a minor impact because the fees paid by small entities will be adjusted. Although the new fees will impact a substantial number of small entities, the fee increases do not represent a significant economic effect. A final Regulatory Flexibility Analysis is not required, and a Small Entity Compliance Guide is not required. For the purposes of this section a "small entity" is an individual, limited partnership, or small company, at "arm's length" from the control of any parent companies, with fewer than 500 employees or less than \$7 million in revenue. This definition is consistent with Small Business Administration regulations at 13 CFR 121.201.

### *Small Business Regulatory Enforcement Fairness Act*

This rule is not a major rule under 5 U.S.C. 804(2), the Small Business Regulatory Enforcement Fairness Act. This rule:

- Will not have an annual effect on the economy of \$100 million or more. The revised regulation will not materially alter current BLM policy. The fee adjustments are authorized by statute. The total amount of fees collected, including the effects of the adjustment, is estimated to be \$59 million annually, of which \$5 million is attributable to the adjustments made in this rule.

- Will not cause a major increase in costs or prices for consumers, individual industries, Federal, State, or local government agencies, or geographic regions.

- Will not have significant adverse effects on competition, employment, investment, productivity, innovation, or the ability of U.S.-based enterprises to compete with foreign-based enterprises.

### *Unfunded Mandates Reform Act*

In accordance with the Unfunded Mandates Reform Act (2 U.S.C. 1501 *et seq.*):

- This rule will not "significantly or uniquely" affect small governments. A Small Government Agency Plan is unnecessary.

- This rule will not produce a Federal mandate of \$100 million or greater in any year. It is not a "significant regulatory action" under the Unfunded Mandates Reform Act. The changes implemented in this rule do not require anything of any non-Federal governmental entity.

RECEIVED  
 M AZ STATE OFFICE  
 AUG 15 2 32 PM '14  
 PHOENIX ARIZONA

**Executive Order 12630, Takings**

In accordance with Executive Order 12630, the BLM finds that the rule does not have takings implications. A takings implication assessment is not required. This rule does not substantially change BLM policy. Nothing in this rule constitutes a taking. The Federal courts have heard a number of suits challenging the imposition of the rental and maintenance fees as a taking of a right, or, alternatively, as an unconstitutional tax. The courts have upheld the fee legislation and the BLM regulations as a proper exercise of Congressional and Executive authorities.

**Executive Order 13132, Federalism**

The final rule will not have a substantial direct effect on the states, on the relationship between the national government and the states, or on the distribution of power and responsibilities among the various levels of government. Therefore, in accordance with Executive Order 13132, the BLM has determined that the final rule does not have sufficient Federalism implications to warrant preparation of a Federalism Assessment.

**Executive Order 13175, Consultation and Coordination With Indian Tribal Governments**

In accordance with Executive Order 13175, the BLM finds that the final rule does not include policies that have Tribal implications. Because this rule does not make significant substantive changes in the regulations and does not specifically involve Indian reservation lands (which are closed to the operation of the Mining Law), the BLM finds that the rule will have no implications for Indians, Indian Tribes, and Tribal governments.

**Executive Order 12988, Civil Justice Reform**

In accordance with Executive Order 12988, the BLM finds that the final rule does not unduly burden the judicial system, and therefore meets the requirements of sections 3(a) and 3(b)(2) of the Order. The BLM consulted with

the Department of the Interior's Office of the Solicitor during the drafting process.

**Paperwork Reduction Act**

The BLM has determined this final rule does not contain any new information collection requirements that the Office of Management and Budget (OMB) must approve under the Paperwork Reduction Act of 1995 (44 U.S.C. 3501 *et seq.*). The OMB has approved the information collection requirements in the regulations under OMB control number 1004-0114 that pertain to the payment of mining claim recordation and maintenance fees.

**National Environmental Policy Act (NEPA)**

This final rule does not constitute a major Federal action significantly affecting the quality of the human environment. A detailed statement under the National Environmental Policy Act of 1969 (NEPA) is not required because this rule is part of the routine administration of the fee legislation and is covered by a Departmental categorical exclusion provided for under 43 CFR 46.210(f). This rule will result in no new surface disturbing activities and therefore will have no effect on ecological or cultural resources. In promulgating this rule, the government is conducting routine and continuing government business of an administrative nature having limited context and intensity. Therefore, it is categorically excluded from environmental review under section 102(2)(C) of NEPA, pursuant to 43 CFR 46.205. The rule does not meet any of the extraordinary circumstances criteria for categorical exclusions listed at 43 CFR 46.215. Under Council on Environmental Quality regulations (40 CFR 1508.4) and the environmental policies and procedures of the Department, the term "categorical exclusion" means a category of actions which do not individually or cumulatively have a significant effect on the human environment and which have been found to have no such effect on procedures adopted by a Federal agency and for which, therefore, neither an environmental assessment nor an

environmental impact statement is required.

**Executive Order 13211, Actions Concerning Regulations That Significantly Affect Energy Supply, Distribution, or Use**

This rule is not a significant energy action. It will not have an adverse effect on energy supplies. To the extent that the rule affects the mining of energy minerals (i.e., uranium and other fissionable metals), the rule applies only a statutory adjustment of the mining claim location and maintenance fees that the BLM has been collecting for many years. It will not significantly change financial obligations of the mining industry.

**Author**

The principal author of this final rule is Sonia Santillan in the Solid Minerals Group assisted by the Division of Regulatory Affairs, Washington Office, BLM.

**List of Subjects in 43 CFR Part 3830**

Mineral royalties, Mines, Public lands—mineral resources, Reporting and recordkeeping requirements.

For the reasons stated in the preamble, the BLM amends 43 CFR part 3830 as follows:

**PART 3830—LOCATING, RECORDING, AND MAINTAINING MINING CLAIMS OR SITES; GENERAL PROVISIONS**

■ 1. The authority citation for part 3830 continues to read as follows:

**Authority:** 18 U.S.C. 1001, 3571; 30 U.S.C. 22, 28, 28k, 242, 611; 31 U.S.C. 9701; 43 U.S.C. 2, 1201, 1212, 1457, 1474, 1740, 1744; 115 Stat. 414; Pub. L. No. 112-74, 125 Stat. 786.

**Subpart D—BLM Service Charge and Fee Requirements**

■ 2. Amend § 3830.21 by revising paragraphs (a) and (d) of the table to read as follows:

**§ 3830.21 What are the different types of service charges and fees?**

\* \* \*

Transaction	Amount due per mining claim or site
(a) Recording a mining claim or site location (part 3833).	<p>A total sum which includes:</p> <p>(1) The processing fee for notices of location found in the fee schedule, § 3000.12 of this chapter;</p> <p>(2) A one-time \$37 location fee; and</p> <p>(3)(i) For lode claims, mill sites and tunnel sites, an initial \$155 maintenance fee; or</p> <p>(ii) For placer claims, an initial \$155 maintenance fee for each 20 acres of the placer claim or portion thereof.</p>

RECEIVED  
MINERAL STATE OFFICE  
2014 AUG 15 P 2:32  
PHOENIX, ARIZONA


Transaction	Amount due per mining claim or site	Waiver available
(d) Maintaining a mining claim or site for one assessment year (part 3834).	(1) For lode claims, mill sites and tunnel sites, an annual maintenance fee of \$155 must be paid on or before September 1 each year. (2) For placer claims, a \$155 annual maintenance fee for each 20 acres of the placer claim or portion thereof must be paid on or before September 1 each year.	Yes. See part 3835.

**Janice M. Schneider,**  
*Assistant Secretary, Land and Minerals Management.*  
 [FR Doc. 2014-15259 Filed 6-27-14; 8:45 am]  
 BILLING CODE 4310-04-P

RECEIVED  
 AZ STATE OFFICE  
 2014 AUG 15 P 2:32  
 PHOENIX, ARIZONA



**United States Department of the Interior**  
**Bureau of Land Management**  
 LANDS/RECREATION & PLANNING  
 ONE N CENTRAL AVE  
 PHOENIX, AZ 85004 -2203  
 Phone: 602-417-9200



Receipt

No: 3102825

<b>Transaction #:</b> 3194395	
<b>Date of Transaction:</b> 08/15/2014	
CUSTOMER:	
PHOENIX CEMENT CO PO BOX 428 CLARKDALE, AZ 86324-0428 US	

LINE #	QTY	DESCRIPTION	REMARKS	UNIT PRICE	TOTAL
1	1.00	LOCATABLE MINERALS / MINING CLAIMS-NOT NEW-UNADJUD, ONE AUTH NO. ONLY / MINING CLAIM MONEY RECEIVED CASES: AMC207544/\$1080.00	ADDITIONAL MONIES (72)	- n/a -	1080.00
<b>TOTAL:</b>					<b>\$1,080.00</b>

PAYMENT INFORMATION			
1	AMOUNT:	1080.00	POSTMARKED: N/A
	TYPE:	CHECK	RECEIVED: 08/15/2014
	CHECK NO:	012017	
	NAME:	PHOENIX CEMENT CO 8800 E CHAPARRAL RD SUITE 155 AZ 85250 US	

REMARKS

This receipt was generated by the automated BLM Collections and Billing System and is a paper representation of a portion of the official electronic record contained therein.

AMC 207543  
AMC 272753  
AMC 87712  
AMC 260521  
AMC 263074  
AMC 355391

July 19, 2012

After recording, return to:  
Phoenix Cement Company  
Attn: Brian Langford  
P.O. Box 428  
Clarkdale, AZ 86324

Bureau of Land Management  
Arizona State Office  
One North Central Avenue  
Suite 800  
Phoenix, AZ 85004-4427

NO. OF CLAIMS 65  
AMOUNT 9100  
RECEIPT NO. 2612364  
INIT. SC

\*\* BLM-ASO\*\*

**NOTICE OF INTENT TO HOLD MINING CLAIMS AND PAYMENT OF BLM MAINTENANCE FEE**

RE: Payment of Annual Claim Maintenance Fee

Dear Sir or Madam:

This will serve as notice that Salt River Pima-Maricopa Indian Community d.b.a. PHOENIX CEMENT COMPANY, whose current mailing address is: P.O. Box 428, Clarkdale, AZ 86324, intends to hold the mining claims described on Exhibit A attached hereto for the assessment year ending at 12 o'clock, noon, on September 1, 2013 by payment of the annual maintenance fee of \$140 per claim. Payment of such amount is made herewith for such assessment year for each of the claims, the name and BLM serial number with the book and page of recording of the location notice in the official records of Yavapai County, Arizona, of which is set forth on Exhibit A attached hereto and by this reference incorporated herein.

*[Handwritten Signature]*

Brian L. Langford for  
Phoenix Cement Company

~~4 160 acres \$980 x 4 = 4320  
1 20 acres \$700 x 1 = 700  
4620~~

\$4620 due

No add'l fees pd  
5 claims closed  
\$700 refunded.

AT

8/15/2012 / 15

ENTERED INTO COM.

RECEIVED  
BLM AZ STATE OFFICE  
2012 JUL 20 A 9:48  
PHOENIX, ARIZONA

Exhibit A  
Unpatented Mining Claims located in Yavapai County, Arizona

Numerical Sequence	Name of Claim	AMC Number	Yavapai County, AZ Recorder's Book #	Page #
1	Libby 1B	207544	1570	700,701
2	Libby 1C	207545	1570	702,703
3	Libby 1D	207546	1570	704,705
4	Libby 1E	207547	1570	706,707
5	Libby 1F	207548	1570	708,709
6	Libby 2E	207554	1570	664,665
7	Libby 2F	207555	1570	666,667
8	Gypsum Heart A	207561	1570	678,679
9	Gypsum Heart B	207562	1570	680,681
10	Gypsum Heart C	207563	1570	682,683
11	Gypsum Heart 2A	207564	1570	692,693
12	Gypsum Heart 4B	207571	1570	720,721
13	Gypsum Heart 4C	207572	1570	722,723
14	Gypsum Heart 4D	207573	1570	724,725
15	Mormon Flat A	207598	1570	756,757
16	Troy D	207611	1570	776,777
17	Verde Star 8C	272763	1959	920,921
18	Verde Star 8D	272764	1959	922,923
19	Verde Star 8E	272765	1959	924,924
20	Verde Star 10A	272767	1959	928,929
21	Verde Star 10B	272768	1959	930,931
22	Verde Star 10C	272769	1959	932,933
23	Verde Star 10D	272770	1959	934,935
24	Verde Star 10E	272771	1959	936,937
25	Verde Star 10F	272772	1959	938,939
26	Verde Star 10G	272773	1959	940,941
27	Verde Star 10H	272774	1959	942,943
28	Verde Star 13A	272783	1959	963,964
29	Verde Star 13B	272784	1959	962,963
30	Verde Star 13D	272786	1959	966,967
31	Verde Star 13F	272788	1959	970,971
32	Verde Star 13H	272790	1959	974,975
33	1120-140 Billy H <sup>s</sup> 980 <i>owns</i>	87732	260	75
34	1120-140 Billy I <sup>s</sup> 980 "	87733	260	75
35	1120-140 Billy R <sup>s</sup> 980 "	87736	260	84
36	1120-140 Billy S <sup>s</sup> 980 "	87737	260	85
37	840-140 Billy Fraction <sup>s</sup> 700 "	87739	260	92
38	GH Mill Site 1	260521	1866	275,276
39	GH Mill Site 2	260522	1866	277,278

PHOENIX, ARIZONA

1120  
1120  
1120  
1120  
1120

Numerical Sequence	Name of Claim	AMC Number	Yavapai County, AZ Recorder's Book #	Page #
40	GH Mill Site 3	260523	1866	279,280
41	GH Mill Site 4	260524	1866	281,282
42	GH Mill Site 11	260531	1866	295,296
43	GH Mill Site 12	260532	1866	297,298
44	GH Mill Site 14	260534	1866	301,302
45	GH Mill Site 15	263074	1881	550,551
46	GH Mill Site 16	263075	1881	548,549
47	Smiths Well 1	355391	3813	547
48	Smiths Well 2	355392	3813	548
49	Smiths Well 3	355393	3813	549
50	Smiths Well 4	355394	3813	550
51	Smiths Well 5	355395	3813	551
52	Smiths Well 6	355396	3813	552
53	Smiths Well 7	355397	3813	553
54	Smiths Well 8	355398	3813	554
55	Smiths Well 9	355399	3813	555
56	Smiths Well 10	355400	3813	556
57	Smiths Well 11	355401	3813	213
58	Smiths Well 12	355402	3815	214
59	Smiths Well 13	355403	3815	557
60	Smiths Well 14	355404	3813	215
61	Smiths Well 15	355405	3815	216
62	Smiths Well 16	355406	3815	217
63	Smiths Well 17	355407	3815	218
64	Smiths Well 18	355408	3815	219
65	Smiths Well 19	355409	3815	220

RECEIVED  
 BLM AZ STATE OFFICE  
 2012 JUL 20 A 9:48  
 PHOENIX, ARIZONA

26/14



**United States Department of the Interior**  
**Bureau of Land Management**  
 LANDS/RECREATION & PLANNING  
 ONE N CENTRAL AVE  
 PHOENIX, AZ 85004 -2203  
 Phone: 602-417-9200

Receipt

No:

2612364

<b>Transaction #:</b> 2692565	
<b>Date of Transaction:</b> 07/20/2012	
<b>CUSTOMER:</b>	
PHOENIX CEMENT CO PO BOX 428 CLARKDALE, AZ 86324-0428 US	

LINE #	QTY	DESCRIPTION	REMARKS	UNIT PRICE	TOTAL
1	1.00	LOCATABLE MINERALS / MINING CLAIMS-NOT NEW-UNADJUD, ONE AUTH NO. ONLY / MINING CLAIM MONEY RECEIVED CASES: AMC207544/\$9100.00	MAINT (65) 2013	- n/a -	9100.00
<b>TOTAL:</b>					<b>\$9,100.00</b>

PAYMENT INFORMATION			
1	AMOUNT:	9100.00	POSTMARKED: N/A
	TYPE:	CHECK	RECEIVED: 07/20/2012
	CHECK NO:	102497	
	NAME:	PHOENIX CEMENT CO PO BOX 428 CLARKDALE AZ 86324-0428 US	

REMARKS

This receipt was generated by the automated BLM Collections and Billing System and is a paper representation of a portion of the official electronic record contained therein.

*\$700 Refunded  
3/20/13 AT*



**Authorized Date**03/15/2013

**Instructions to Accounts**AZ BLM REFUND \$700 TO PHOENIX CEMENT CO FOR  
INSUFFICIENT 2013 MAINTENANCE FEE PAID ON 5 CLAIMS  
AMC87732, 87733, 87736, 87737, 87739 RECEIPT #2612364 AT

**Login ID**2393

**Entry Date**03/15/2013

**Total Amount**\$700.00

July 26, 2011

After recording, return to:  
Phoenix Cement Company  
Attn: Brian Langford  
P.O. Box 428  
Clarkdale, AZ 86324

Amc 355391  
Amc 363074  
Amc 260521  
Amc 207543  
Amc 272753  
Amc 87712

Bureau of Land Management  
Arizona State Office  
One North Central Avenue  
Suite 800  
Phoenix, AZ 85004-4427


NO. OF CLAIMS 65  
AMOUNT 9,100  
RECEIPT NO. 2402293  
INIT. JC  
\*\* BLM-ASO\*\*

**NOTICE OF INTENT TO HOLD MINING CLAIMS AND PAYMENT OF BLM MAINTENANCE FEE**

RE: Payment of Annual Claim Maintenance Fee

Dear Sir or Madam:

This will serve as notice that Salt River Pima-Maricopa Indian Community d.b.a. PHOENIX CEMENT COMPANY, whose current mailing address is: P.O. Box 428, Clarkdale, AZ 86324, intends to hold the mining claims described on Exhibit A attached hereto for the assessment year ending at 12 o'clock, noon, on September 1, 2012 by payment of the annual maintenance fee of \$140 per claim. Payment of such amount is made herewith for such assessment year for each of the claims, the name and BLM serial number with the book and page of recording of the location notice in the official records of Yavapai County, Arizona, of which is set forth on Exhibit A attached hereto and by this reference incorporated herein.

  
Brian L. Langford for  
Phoenix Cement Company

AUG 22 2011  
cm

RECEIVED  
BLM ARIZONA  
2011 AUG 11 A 10:38

Exhibit A  
Unpatented Mining Claims located in Yavapai County, Arizona

Numerical Sequence	Name of Claim	AMC Number	Yavapai County, AZ Recorder's Book #	Page #
1	Libby 1B	207544	1570	700,701
2	Libby 1C	207545	1570	702,703
3	Libby 1D	207546	1570	704,705
4	Libby 1E	207547	1570	706,707
✓ 5	Libby 1F	207548	1570	708,709
6	Libby 2E	207554	1570	664,665
✓ 7	Libby 2F	207555	1570	666,667
8	Gypsum Heart A	207561	1570	678,679
9	Gypsum Heart B	207562	1570	680,681
10	Gypsum Heart C	207563	1570	682,683
✓ 11	Gypsum Heart 2A	207564	1570	692,693
12	Gypsum Heart 4B	207571	1570	720,721
13	Gypsum Heart 4C	207572	1570	722,723
✓ 14	Gypsum Heart 4D	207573	1570	724,725
✓ 15	Mormon Flat A	207598	1570	756,757
✓ 16	Troy D	207611	1570	776,777
17	Verde Star 8C	272763	1959	920,921
18	Verde Star 8D	272764	1959	922,923
✓ 19	Verde Star 8E	272765	1959	924,924
20	Verde Star 10A	272767	1959	928,929
21	Verde Star 10B	272768	1959	930,931
22	Verde Star 10C	272769	1959	932,933
23	Verde Star 10D	272770	1959	934,935
24	Verde Star 10E	272771	1959	936,937
25	Verde Star 10F	272772	1959	938,939
26	Verde Star 10G	272773	1959	940,941
✓ 27	Verde Star 10H	272774	1959	942,943
28	Verde Star 13A	272783	1959	963,964
✓ 29	Verde Star 13B	272784	1959	962,963
✓ 30	Verde Star 13D	272786	1959	966,967
✓ 31	Verde Star 13F	272788	1959	970,971
✓ 32	Verde Star 13H	272790	1959	974,975
33	Billy H	87732	260	74
✓ 34	Billy I	87733	260	75
35	Billy R	87736	260	84
✓ 36	Billy S	87737	260	85
✓ 37	Billy Fraction	87739	260	92
38	GH Mill Site 1	260521	1866	275,276
39	GH Mill Site 2	260522	1866	277,278

RECEIVED

3/1/02



Numerical Sequence	Name of Claim	AMC Number	Yavapai County, AZ Recorder's Book #	Page #
40	GH Mill Site 3	260523	1866	279,280
✓ 41	GH Mill Site 4	260524	1866	281,282
42	GH Mill Site 11	260531	1866	295,296
✓ 43	GH Mill Site 12	260532	1866	297,298
✓ 44	GH Mill Site 14	260534	1866	301,302
45	GH Mill Site 15	263074	1881	550,551
✓ 46	GH Mill Site 16	263075	1881	548,549
47	Smiths Well 1	355391	3813	547
48	Smiths Well 2	355392	3813	548
49	Smiths Well 3	355393	3813	549
50	Smiths Well 4	355394	3813	550
51	Smiths Well 5	355395	3813	551
52	Smiths Well 6	355396	3813	552
53	Smiths Well 7	355397	3813	553
54	Smiths Well 8	355398	3813	554
55	Smiths Well 9	355399	3813	555
56	Smiths Well 10	355400	3813	556
57	Smiths Well 11	355401	3813	213
58	Smiths Well 12	355402	3815	214
59	Smiths Well 13	355403	3815	557
60	Smiths Well 14	355404	3813	215
61	Smiths Well 15	355405	3815	216
62	Smiths Well 16	355406	3815	217
63	Smiths Well 17	355407	3815	218
64	Smiths Well 18	355408	3815	219
✓ 65	Smiths Well 19	355409	3815	220

YAVAPAI COUNTY, ARIZONA

2011 AUG 11 A 10:38

RECEIVED  
YAVAPAI COUNTY OFFICE

26/12

**United States Department of the Interior**  
**Bureau of Land Management**  
 LANDS/RECREATION & PLANNING  
 ONE N CENTRAL AVE  
 PHOENIX, AZ 85004 -2203  
 Phone: 602-417-9200

No:

*Corrected  
receipt  
following*

<b>Transaction #:</b> 2477519	
<b>Date of Transaction:</b> 08/11/2011	
<b>CUSTOMER:</b>	
PHOENIX CEMENT CO PO BOX 428 CLARKDALE, AZ 86324-0428 US	

LINE #	QTY	DESCRIPTION	REMARKS	UNIT PRICE	TOTAL
1	1.00	LOCATABLE MINERALS / MINING CLAIMS-NOT NEW-UNADJUD, ONE AUTH NO. ONLY / MINING CLAIM MONEY RECEIVED CASES: AMC207544/\$91000.00	MAINT (65) 2012	- n/a -	91000.00
<b>TOTAL:</b>					<b>\$91,000.00</b>

PAYMENT INFORMATION					
1	AMOUNT:	91000.00	POSTMARKED:	N/A	
	TYPE:	CHECK	RECEIVED:	08/11/2011	
	CHECK NO:	096888			
	NAME:	PHOENIX CEMENT CO PO BOX 428 CLARKDALE AZ 86324-0428 US			

REMARKS

This receipt was generated by the automated BLM Collections and Billing System and is a paper representation of a portion of the official electronic record contained therein.

United States Department of the Interior  
 Bureau of Land Management  
 LANDS/RECREATION & PLANNING  
 ONE N CENTRAL AVE  
 PHOENIX, AZ 85004 -2203  
 Phone: 602-417-9200

Receipt

No:

2402293

Transaction #: 2477519  
 Date of Transaction: 08/11/2011

*\* corrected receipt*

CUSTOMER:

PHOENIX CEMENT CO  
 PO BOX 428  
 CLARKDALE, AZ 86324-0428 US

LINE #	QTY	DESCRIPTION	REMARKS	UNIT PRICE	TOTAL
1	1.00	LOCATABLE MINERALS / MINING CLAIMS-NOT NEW-UNADJUD, ONE AUTH NO. ONLY / MINING CLAIM MONEY RECEIVED CASES: AMC207544/\$9100.00	MAINT 2012/65	- n/a -	9100.00
<b>TOTAL:</b>					<b>\$9,100.00</b>

PAYMENT INFORMATION

1	AMOUNT:	9100.00	POSTMARKED:	N/A
	TYPE:	CHECK	RECEIVED:	08/11/2011
	CHECK NO:	096888		
	NAME:	PHOENIX CEMENT CO PO BOX 428 CLARKDALE AZ 86324-0428 US		

REMARKS

This receipt was generated by the automated BLM Collections and Billing System and is a paper representation of a portion of the official electronic record contained therein.

of the official electronic record contained therein.

AMC 87712  
207543  
260521  
263074  
272753  
355391  
356227  
360338  
366714  
375160

ENTERED INTO COMPUTER  
SEP 08 2010 ml



August 10, 2010

After recording, return to:  
Phoenix Cement Company  
Attn: Brian Langford  
P.O. Box 428  
Clarkdale, AZ 86324


Bureau of Land Management  
Arizona State Office  
One North Central Avenue  
Suite 800  
Phoenix, AZ 85004-4427

**NOTICE OF INTENT TO HOLD MINING CLAIMS AND PAYMENT  
OF BLM MAINTENANCE FEE**

RE: Payment of Annual Claim Maintenance Fee

Dear Sir or Madam:

This will serve as notice that Salt River Pima-Maricopa Indian Community d.b.a. PHOENIX CEMENT COMPANY, whose current mailing address is: P.O. Box 428, Clarkdale, AZ 86324, intends to hold the mining claims described on Exhibit A attached hereto for the assessment year ending at 12 o'clock, noon, on September 1, 2011 by payment of the annual maintenance fee of \$140 per claim. Payment of such amount is made herewith for such assessment year for each of the claims, the name and BLM serial number with the book and page of recording of the location notice in the official records of Yavapai County, Arizona, of which is set forth on Exhibit A attached hereto and by this reference incorporated herein. The mining claims described on Exhibit B are associated with patent application A-22975 and therefore exempt from rental fees per 43 CFR Parts 3730, et al.

  
Brian L. Langford for  
Phoenix Cement Company

RECEIVED  
BLM AZ STATE OFFICE  
2010 AUG 24 P 1:53  
PHOENIX, ARIZONA

NO. OF CLAIMS 65  
AMOUNT \$9,100.00  
RECEIPT NO. 2198920  
INIT. A.L.

**\*\* BLM-ASO \*\***

Exhibit A  
Unpatented Mining Claims located in Yavapai County, Arizona

Numerical Sequence	Name of Claim	AMC Number	Yavapai County, AZ Recorder's Book #	Page #
1	Libby 1B	207544	1570	700,701
2	Libby 1C	207545	1570	702,703
3	Libby 1D	207546	1570	704,705
4	Libby 1E	207547	1570	706,707
5	Libby 1F	207548	1570	708,709
6	Libby 2E	207554	1570	664,665
7	Libby 2F	207555	1570	666,667
8	Gypsum Heart A	207561	1570	678,679
9	Gypsum Heart B	207562	1570	680,681
10	Gypsum Heart C	207563	1570	682,683
11	Gypsum Heart 2A	207564	1570	692,693
12	Gypsum Heart 4B	207571	1570	720,721
13	Gypsum Heart 4C	207572	1570	722,723
14	Gypsum Heart 4D	207573	1570	724,725
15	Mormon Flat A	207598	1570	756,757
16	Troy D	207611	1570	776,777
17	Verde Star 8C	272763	1959	920
18	Verde Star 8D	272764	1959	922
19	Verde Star 8E	272765	1959	924
20	Verde Star 10A	272767	1959	928
21	Verde Star 10B	272768	1959	930
22	Verde Star 10C	272769	1959	932
23	Verde Star 10D	272770	1959	934
24	Verde Star 10E	272771	1959	936
25	Verde Star 10F	272772	1959	938
26	Verde Star 10G	272773	1959	940
27	Verde Star 10H	272774	1959	942
28	Verde Star 13A	272783	1959	963
29	Verde Star 13B	272784	1959	962
30	Verde Star 13D	272786	1959	966
31	Verde Star 13F	272788	1959	970
32	Verde Star 13H	272790	1959	974
33	Billy H	87732	260	74
34	Billy I	87733	260	75
35	Billy R	87736	260	84
36	Billy S	87737	260	85
37	Billy Fraction	87739	260	92
38	GH Mill Site 1	260521	1866	275,276
39	GH Mill Site 2	260522	1866	277,278

RECEIVED  
 PHOENIX, ARIZONA  
 2008 AUG 24 PM 1:53  
 STATE OFFICE

Numerical Sequence	Name of Claim	AMC Number	Yavapai County, AZ Recorder's Book #	Page #
40	GH Mill Site 3	260523	1866	279,280
41	GH Mill Site 4	260524	1866	281,282
42	GH Mill Site 11	260531	1866	295,296
43	GH Mill Site 12	260532	1866	297,298
44	GH Mill Site 14	260534	1866	301,302
45	GH Mill Site 15	263074	1881	550,551
46	GH Mill Site 16	263075	1881	548,549
47	Smiths Well 1	355391	3813	547
48	Smiths Well 2	355392	3813	548
49	Smiths Well 3	355393	3813	549
50	Smiths Well 4	355394	3813	550
51	Smiths Well 5	355395	3813	551
52	Smiths Well 6	355396	3813	552
53	Smiths Well 7	355397	3813	553
54	Smiths Well 8	355398	3813	554
55	Smiths Well 9	355399	3813	555
56	Smiths Well 10	355400	3813	556
57	Smiths Well 11	355401	3813	213
58	Smiths Well 12	355402	3815	214
59	Smiths Well 13	355403	3815	557
60	Smiths Well 14	355404	3813	215
61	Smiths Well 15	355405	3815	216
62	Smiths Well 16	355406	3815	217
63	Smiths Well 17	355407	3815	218
64	Smiths Well 18	355408	3815	219
65	Smiths Well 19	355409	3815	220

RECEIVED  
CLM AZ STATE OFFICE  
2010 AUG 24 P 1:53  
PHOENIX, ARIZONA

Exhibit A

Unpatented Mining Claims located in Yavapai County, Arizona removed from patent application A-22975

Numerical Sequence	Name of Claim	AMC Number	Yavapai County, AZ Recorder's Book #	Page #	Portion Removed
1	Mormon Flat C	207600	1570	752,753	S 1/2
2	Glen Canyon C	207576	1570	688,689	N 1/2
3	Glen Canyon D	207577	1570	690,691	N 1/2

RECEIVED  
BLM AZ STATE OFFICE  
2010 AUG 24 P 1:53  
PHOENIX, ARIZONA

NO. OF CLAIMS, 3  
AMOUNT \$420.00  
RECEIPT NO. 2198920  
INIT. [Signature]

\*\* BLM-ASO \*\*



August 10, 2010

After recording, return to:  
Phoenix Cement Company  
Attn: Brian Langford  
P.O. Box 428  
Clarkdale, AZ 86324


Bureau of Land Management  
Arizona State Office  
One North Central Avenue  
Suite 800  
Phoenix, AZ 85004-4427

**NOTICE OF INTENT TO HOLD MINING CLAIMS AND PAYMENT  
OF BLM MAINTENANCE FEE**

RE: Payment of Annual Claim Maintenance Fee

Dear Sir or Madam:

This will serve as notice that Salt River Pima-Maricopa Indian Community d.b.a. PHOENIX CEMENT COMPANY, whose current mailing address is: P.O. Box 428, Clarkdale, AZ 86324, intends to hold the mining claims described on Exhibit A attached hereto for the assessment year ending at 12 o'clock, noon, on September 1, 2011 by payment of the annual maintenance fee of \$140 per claim. The claims have been associated with patent application A-22975 began in 1987 and therefore have been exempt from rental fees per 43 CFR Parts 3730. However, portions of the claims have withdrawn from the application. Payment of such amount is made herewith for such assessment year for each of the claims, the name and BLM serial number with the book and page of recording of the location notice in the official records of Yavapai County, Arizona, of which is set forth on Exhibit A attached hereto and by this reference incorporated herein.

  
\_\_\_\_\_  
Brian L. Langford for  
Phoenix Cement Company

RECEIVED  
BLM AZ STATE OFFICE  
2010 AUG 24 P 1:53  
PHOENIX, ARIZONA

August 10, 2010

After recording, return to:  
Phoenix Cement Company  
Attn: Brian Langford  
P.O. Box 428  
Clarkdale, AZ 86324


Bureau of Land Management  
Arizona State Office  
One North Central Avenue  
Suite 800  
Phoenix, AZ 85004-4427

**NOTICE OF INTENT TO HOLD MINING CLAIMS AND PAYMENT  
OF BLM MAINTENANCE FEE**

RE: Payment of Annual Claim Maintenance Fee

Dear Sir or Madam:

This will serve as notice that Salt River Pima-Maricopa Indian Community d.b.a. PHOENIX CEMENT COMPANY, whose current mailing address is: P.O. Box 428, Clarkdale, AZ 86324, intends to hold the mining claims described on Exhibit A attached hereto for the assessment year ending at 12 o'clock, noon, on September 1, 2011 by payment of the annual maintenance fee of \$140 per claim. Payment of such amount is made herewith for such assessment year for each of the claims, the name and BLM serial number with the book and page of recording of the location notice in the official records of Yavapai County, Arizona, of which is set forth on Exhibit A attached hereto and by this reference incorporated herein.

  
Brian L. Langford for  
Phoenix Cement Company

RECEIVED  
BLM AZ STATE OFFICE  
2010 AUG 24 P 1:53  
PHOENIX, ARIZONA

NO. OF CLAIMS 222  
AMOUNT \$31080.00  
RECEIPT NO. 2198920  
INIT. A.H.

\*\* BLM-ASO \*\*

## Exhibit A

### Unpatented Mining Claims located in the Verde Mining District, Yavapai County, Arizona

Numerical Sequence	Name of Claim	AMC Number	Book #	Page #	Township	Range	Section(s)
1	Pima No. 1	356227	3917	472	16N	2E	10
2	Pima No. 2	356228	3917	473	16N	3E	13
3	Pima No. 3	356229	3917	474	16N	2E	1
4	Pima No. 4	356230	3917	475	16N	2E	1
5	Pima No. 5	356231	3917	476	16N	2E	3
6	Pima No. 6	356232	3917	477	16N	2E	3
7	Pima No. 7	356233	3917	478	16N	2E	3
8	Pima No. 8	356234	3917	479	16N	2E	3
9	Pima No. 9	356235	3917	480	16N	2E	3
10	Pima No. 10	356236	3917	481	16N	2E	3
11	Pima No. 11	356237	3917	482	16N	2E	3
12	Pima No. 12	356238	3917	483	16N	2E	3
13	Pima No. 13	356239	3917	484	16N	2E	3
14	Pima No. 14	356240	3917	485	16N	2E	4
15	Pima No. 15	356241	3917	486	16N	2E	4
16	Pima No. 16	356242	3917	487	16N	2E	4
17	Pima No. 17	356243	3917	488	16N	2E	4
18	Pima No. 18	356244	3917	489	16N	2E	3
19	Pima No. 19	356245	3917	490	16N	2E	3
20	Pima No. 20	356246	3917	491	16N	2E	3
21	Pima No. 21	356247	3917	492	16N	2E	3
22	Pima No. 22	356248	3917	493	16N	2E	3
23	Pima No. 23	356249	3917	494	16N	2E	3
24	Pima No. 24	356250	3917	495	16N	2E	3
25	Pima No. 25	356251	3917	496	16N	2E	3
26	Pima No. 26	356252	3917	497	16N	2E	4
27	Pima No. 27	356253	3917	498	16N	2E	4
28	Pima No. 28	356254	3917	499	16N	2E	4
29	Pima No. 29	356255	3917	500	16N	2E	4
30	Pima No. 30	356256	3917	501	16N	2E	3
31	Pima No. 31	356257	3917	502	16N	2E	3
32	Pima No. 32	356258	3917	503	16N	2E	4
33	Pima No. 33	356259	3917	504	17N	2E	34
34	Pima No. 34	356260	3917	505	16N	2E	14
35	Pima No. 35	356261	3917	506	16N	2E	15
36	Pima No. 36	356262	3917	507	16N	2E	10
37	Pima No. 37	356263	3917	508	16N	2E	15
38	Pima No. 38	356264	3917	509	16N	2E	10
39	Pima No. 39	356265	3917	510	16N	2E	15
40	Pima No. 40	356266	3917	511	16N	2E	10
41	Pima No. 41	356267	3917	512	16N	2E	15
42	Pima No. 42	356268	3917	513	16N	2E	10
43	Pima No. 43	356269	3917	514	16N	2E	10

RECEIVED  
 YAVAPAI COUNTY  
 CLERK'S OFFICE  
 2000 AUG 24 P 1:53

Numerical Sequence	Name of Claim	AMC Number	Book #	Page #	Township	Range	Section(s)
44	Pima No. 44	356270	3917	515	16N	2E	10
45	Pima No. 45	356271	3917	516	16N	2E	10
46	Pima No. 46	356272	3917	517	16N	2E	9
47	Pima No. 47	356273	3917	518	16N	2E	11
48	Salt River No. 1	356274	3917	519	16N	2E	14, 15
49	Salt River No. 2	356275	3917	520	16N	2E	10,11,14,15
50	Salt River No. 3	356276	3917	521	16N	2E	15
51	Salt River No. 4	356277	3917	522	16N	2E	10, 15
52	Salt River No. 5	356278	3917	523	16N	2E	15
53	Salt River No. 6	356279	3917	524	16N	2E	10,15
54	Salt River No. 7	356280	3917	525	16N	2E	15
55	Salt River No. 8	356281	3917	526	16N	2E	10, 15
56	Salt River No. 9	356282	3917	527	16N	2E	15
57	Salt River No. 10	356283	3917	528	16N	2E	10, 15
58	Salt River No. 11	356284	3917	529	16N	2E	9, 10
59	Salt River No. 12	356285	3917	530	16N	2E	9, 10
60	Salt River No. 13	356286	3917	531	16N	2E	9, 10
61	Salt River No. 14	356287	3917	532	16N	2E	9, 10
62	Salt River No. 15	356288	3917	533	16N	2E	9
63	Salt River No. 15A	356289	3917	534	16N	2E	9
64	Salt River No. 17	356290	3917	535	16N	2E	3, 10
65	Salt River No. 18	356291	3917	536	16N	2E	3
66	Salt River No. 19	356292	3917	537	16N	2E	3, 10
67	Salt River No. 20	356293	3917	538	16N	2E	3
68	Salt River No. 21	356294	3917	539	16N	2E	3, 10
69	Salt River No. 22	356295	3917	540	16N	2E	3
70	Salt River No. 23	356296	3917	541	16N	2E	3, 10
71	Salt River No. 24	356297	3917	542	16N	2E	3
72	Salt River No. 25	356298	3917	543	16N	2E	3, 10
73	Salt River No. 26	356299	3917	544	16N	2E	3, 4
74	Salt River No. 27	356300	3917	545	16N	2E	3,4,9,10
75	Salt River No. 28	356301	3917	546	16N	2E	4
76	Salt River No. 29	356302	3917	547	16N	2E	4,9
77	Salt River No. 30	356303	3917	548	16N,17N	2E	3,35
78	Salt River No. 31	356304	3917	549	16N	2E	3
79	Salt River No. 32	356305	3917	550	16N, 17N	2E	3, 35
80	Salt River No. 33	356306	3917	551	16N	2E	3
81	Salt River No. 34	356307	3917	552	16N, 17N	2E	3, 35
82	Salt River No. 35	356308	3917	553	16N	2E	3
83	Salt River No. 36	356309	3917	554	16N, 17N	2E	34, 35
84	Salt River No. 37	356310	3917	555	16N	2E	3
85	Salt River No. 38	356311	3917	556	16N, 17N	2E	4, 34
86	Salt River No. 39	356312	3917	557	16N	2E	3,4
87	Salt River No. 40	356313	3917	558	16N, 17N	2E	3, 4, 34
88	Salt River No. 41	356314	3917	559	16N	2E	4
89	Salt River No. 42	356315	3917	560	16N, 17N	2E	4, 34
90	Salt River No. 43	356316	3917	561	16N	2E	4

RECEIVED  
 OFFICE  
 2000  
 MAY 21 11:53

Numerical Sequence	Name of Claim	AMC Number	Book #	Page #	Township	Range	Section(s)
91	Salt River No. 44	356317	3917	562	16N, 17N	2E	4, 34
92	Salt River No. 45	356318	3917	563	16N	2E	11
93	SRMG 1	360338	4123	140	16N	2E	11
94	SRMG 2	360339	4123	141	16N	2E	11
95	SRMG 3	360340	4123	142	16N	2E	11
96	SRMG 4	360341	4123	143	16N	2E	11
97	SRMG 5	360342	4123	144	16N	2E	12
98	SRMG 6	360343	4123	145	16N	2E	12
99	SRMG 7	360344	4123	146	16N	2E	12
100	SRMG 8	360345	4123	147	16N	2E	11
101	SRMG 9	360346	4123	148	16N	2E	11
102	SRMG 10	360347	4123	149	16N	2E	12
103	SRMG 11	360348	4123	150	16N	2E	12
104	SRMG 12	360349	4123	151	16N	2E	12
105	SRMG 13	360350	4123	152	16N	2E	2
106	SRMG 14	360351	4123	153	16N	2E	2
107	SRMG 15	360352	4123	154	16N	2E	2
108	SRMG 16	360353	4123	155	16N	2E	2
109	SRMG 17	360354	4123	156	16N	2E	2
110	SRMG 18	360355	4123	157	16N	2E	1
111	SRMG 19	360356	4123	158	16N	2E	1
112	SRMG 20	360357	4123	159	16N	2E	1
113	SRMG 21	360358	4123	160	16N	2E	1
114	SRMG 22	360359	4123	161	16N	2E	1
115	SRMG 23	360360	4123	162	16N	2E	2
116	SRMG 24	360361	4123	163	16N	2E	2
117	SRMG 25	360362	4123	164	16N	2E	2
118	SRMG 26	360363	4123	165	16N	2E	2
119	SRMG 27	360364	4123	166	16N	2E	2
120	SRMG 28	360365	4123	167	16N	2E	2
121	SRMG 29	360366	4123	168	16N	2E	1
122	SRMG 30	360367	4123	169	16N	2E	1
123	SRMG 31	360368	4123	170	16N	2E	1
124	SRMG 32	360369	4123	171	16N	2E	1
125	SRMG 33	360370	4123	172	16N	2E	1
126	SRMG 34	366714	4289	291	16N	2E	2
127	SRMG 35	360372	4123	174	16N	2E	2
128	SRMG 36	360373	4123	175	16N	2E	2
129	SRMG 37	360374	4123	176	16N	2E	2
130	SRMG 38	360375	4123	177	16N	2E	2
131	SRMG 39	360376	4123	178	16N	2E	1
132	SRMG 40	360377	4123	179	16N	2E	1
133	SRMG 41	360378	4123	180	16N	2E	1
134	SRMG 42	360379	4123	181	16N	2E	1
135	SRMG 43	360380	4123	182	16N	2E	1
136	SRMG 44	360381	4123	183	16N	2E	2
137	SRMG 45	360382	4123	184	16N	2E	2

RECEIVED  
 2009 AUG 24 P 1:53  
 COUNTY CLERK  
 COCONINO COUNTY  
 TUCSON, ARIZONA



Numerical Sequence	Name of Claim	AMC Number	Book #	Page #	Township	Range	Section(s)
138	SRMG 46	360383	4123	185	16N	2E	2
139	SRMG 47	360384	4123	186	16N	2E	2
140	SRMG 48	360385	4123	187	16N	2E	2
141	SRMG 49	360386	4123	188	16N	2E	1
142	SRMG 50	360387	4123	189	16N	2E	1
143	SRMG 51	360388	4123	190	16N	2E	1
144	SRMG 52	360389	4123	191	16N	2E	1
145	SRMG 53	360390	4123	192	16N	2E	1
146	SRMG 54	360391	4123	193	16N	2E	1
147	SRMG 55	360392	4289	292	16N	2E	2
148	SRMG 56	360393	4289	293	16N	2E	2
149	SRMG 57	360394	4289	294	16N	2E	2
150	SRMG 58	360395	4289	295	16N	2E	1
151	SRMG 59	360396	4289	296	16N	2E	1
152	SRMG 60	360397	4289	297	16N	2E	1
153	SRMG 61	360398	4289	298	16N	2E	1
154	Horseshoe #1	375160	4453	435	16N	2E	11
155	Horseshoe #2	375161	4453	436	16N	2E	11
156	Horseshoe #3	375162	4453	437	16N	2E	11
157	Horseshoe #4	375163	4453	438	16N	2E	11
158	Horseshoe #5	375164	4453	440	16N	2E	11, 12
159	Horseshoe #6	375165	4453	439	16N	2E	12
160	Horseshoe #7	375166	4453	441	16N	2E	12
161	Horseshoe #8	375167	4453	442	16N	2E	12
162	Horseshoe #9	375168	4453	443	16N	2E	12
163	Horseshoe #10	375169	4453	444	16N	2E	12
164	Horseshoe #11	375170	4453	445	16N	2E	2, 11
165	Horseshoe #12	375171	4453	446	16N	2E	2, 11
166	Horseshoe #13	375172	4453	447	16N	2E	2, 11
167	Horseshoe #14	375173	4453	448	16N	2E	1, 2, 11, 12
168	Horseshoe #15	375174	4453	449	16N	2E	1, 12
169	Horseshoe #16	375175	4453	450	16N	2E	1, 12
170	Horseshoe #17	375176	4453	451	16N	2E	1, 12
171	Horseshoe #18	375177	4453	452	16N	2E	1, 12
172	Horseshoe #19	375178	4453	453	16N	2E	2
173	Horseshoe #20	375179	4453	454	16N	2E	2
174	Horseshoe #21	375180	4453	455	16N	2E	2
175	Horseshoe #22	375181	4453	456	16N	2E	2
176	Horseshoe #23	375182	4453	457	16N	2E	2
177	Horseshoe #24	375183	4453	458	16N	2E	2
178	Horseshoe #25	375184	4453	459	16N	2E	2
179	Horseshoe #26	375185	4453	460	16N	2E	2
180	Horseshoe #27	375186	4453	461	16N	2E	2
181	Horseshoe #28	375187	4453	462	16N	2E	2
182	Horseshoe #29	375188	4453	463	16N	2E	2
183	Horseshoe #30	375189	4453	464	16N	2E	2
184	Horseshoe #31	375190	4453	465	16N	2E	2

200 AUG 21 11 53  
 RECEIVED  
 PLANNING & ZONING DEPARTMENT  
 OFFICE 2

Numerical Sequence	Name of Claim	AMC Number	Book #	Page #	Township	Range	Section(s)
185	Horseshoe #32	375191	4453	466	16N	2E	2
186	Horseshoe #33	375192	4453	467	16N	2E	2
187	Horseshoe #34	375193	4453	468	16N	2E	2
188	Horseshoe #35	375194	4453	469	16N	2E	2
189	Horseshoe #36	375195	4453	470	16N	2E	2
190	Horseshoe #37	375196	4453	471	16N	2E	1, 2
191	Horseshoe #38	375197	4453	472	16N	2E	1
192	Horseshoe #39	375198	4453	473	16N	2E	1
193	Horseshoe #40	375199	4453	474	16N	2E	1
194	Horseshoe #41	375200	4453	475	16N	2E	1
195	Horseshoe #42	375201	4453	476	16N	2E	1
196	Horseshoe #43	375202	4453	477	16N	2E	1
197	Horseshoe #44	375203	4453	478	16N	2E	2
198	Horseshoe #45	375204	4453	479	16N	2E	2
199	Horseshoe #46	375205	4453	480	16N	2E	2
200	Horseshoe #47	375206	4453	481	16N	2E	2
201	Horseshoe #48	375207	4453	482	16N	2E	2
202	Horseshoe #49	375208	4453	483	16N	2E	2
203	Horseshoe #50	375209	4453	484	16N	2E	1
204	Horseshoe #51	375210	4453	485	16N	2E	1
205	Horseshoe #52	375211	4453	486	16N	2E	1
206	Horseshoe #53	375212	4453	487	16N	2E	1
207	Horseshoe #54	375213	4453	488	16N	2E	1
208	Horseshoe #55	375214	4453	489	16N	2E	1
209	Horseshoe #56	375215	4453	490	16N	2E	1
210	Horseshoe #57	375216	4453	491	16N	2E	2
211	Horseshoe #58	375217	4453	492	16N	2E	2
212	Horseshoe #59	375218	4453	493	16N	2E	2
213	Horseshoe #60	375219	4453	494	16N	2E	1
214	Horseshoe #61	375220	4453	495	16N	2E	1
215	Horseshoe #62	375221	4453	496	16N	2E	1
216	Horseshoe #63	375222	4453	497	16N	2E	2
217	Horseshoe #64	375223	4453	498	16N	2E	2
218	Horseshoe #65	375224	4453	499	16N	2E	2
219	Horseshoe #66	375225	4453	500	16N	2E	1
220	Horseshoe #67	375226	4453	501	16N	2E	1
221	Horseshoe #68	375227	4453	502	16N	2E	1
222	Horseshoe #69	375228	4453	503	16N	2E	1

RECEIVED  
 PLM AZ STATE OFFICE  
 2010 AUG 24 P 1:53  
 PHOENIX, ARIZONA

**United States Department of the Interior**  
**Bureau of Land Management**  
 LANDS/RECREATION & PLANNING  
 ONE N CENTRAL AVE  
 PHOENIX, AZ 85004 -2203  
 Phone:

Receipt

No: 2198920

<b>Transaction #:</b> 2268823		<b>ENTERED INTO COMPUTER</b> SEP 08 2010
<b>Date of Transaction:</b> 08/24/2010		
<b>CUSTOMER:</b>	PHOENIX CEMENT CO PO BOX 428 CLARKDALE, AZ 86324-0428 US	

LINE #	QTY	DESCRIPTION	REMARKS	UNIT PRICE	TOTAL
1	1.00	LOCATABLE MINERALS / MINING CLAIMS-NOT NEW-UNADJUD, ONE AUTH NO. ONLY / MINING CLAIM MONEY RECEIVED CASES: AMC207544/\$9100.00	MAINT FEE PYMNT (65) 2011	- n/a -	9100.00
2	1.00	LOCATABLE MINERALS / MINING CLAIMS-NOT NEW-UNADJUD, ONE AUTH NO. ONLY / MINING CLAIM MONEY RECEIVED CASES: AMC207600/\$420.00	MAINT FEE PYMNT (3) 2011	- n/a -	420.00
3	1.00	LOCATABLE MINERALS / MINING CLAIMS-NOT NEW-UNADJUD, ONE AUTH NO. ONLY / MINING CLAIM MONEY RECEIVED CASES: AMC356227/\$31080.00	MAINT FEE PYMNT (222) 2011	- n/a -	31080.00
<b>TOTAL:</b>					<b>\$40,600.00</b>

PAYMENT INFORMATION			
1	<b>AMOUNT:</b>	40600.00	<b>POSTMARKED:</b> N/A
	<b>TYPE:</b>	CHECK	<b>RECEIVED:</b> 08/24/2010
	<b>CHECK NO:</b>	91369	
	<b>NAME:</b>	PHOENIX CEMENT CO PO BOX 428 CLARKDALE AZ 86324-0428 US	

This receipt was generated by the automated BLM Collections and Billing System and is a paper representation of a portion



July 21, 2008

AMC 207543  
272753  
87712  
260521  
**263074**  
355391

FEE
\$5
\$5
\$11
\$9

5

After recording, return to:  
Phoenix Cement Company  
Attn: Brian Langford  
P.O. Box 428  
Clarkdale, AZ 86324

Bureau of Land Management  
Arizona State Office  
One North Central Avenue  
Suite 800  
Phoenix, AZ 85004-4427

**NOTICE OF INTENT TO HOLD MINING CLAIMS AND PAYMENT OF BLM MAINTENANCE FEE**

RE: Payment of Annual Claim Maintenance Fee

Dear Sir or Madam:

This will serve as notice that Salt River Pima-Maricopa Indian Community d.b.a. PHOENIX CEMENT COMPANY, whose current mailing address is: P.O. Box 428, Clarkdale, AZ 86324, intends to hold the mining claims described on Exhibit A attached hereto for the assessment year ending at 12 o'clock, noon, on September 1, 2009 by payment of the annual maintenance fee of \$125 per claim. The mining claims described on Exhibit B are associated with patent application A-22975 and therefore exempt from rental fees per 43 CFR Parts 3730, et al. Payment of such amount is made herewith for such assessment year for each of the claims, the name and BLM serial number with the book and page of recording of the location notice in the official records of Yavapai County, Arizona, of which is set forth on Exhibit A attached hereto and by this reference incorporated herein.

ENTERED INTO COMPUTER  
AUG 04 2008 BS

Brian L. Langford for  
Phoenix Cement Company

EXC (65)  
8,125  
#1752543

PHOENIX, ARIZONA

2008 AUG -1 P 2: 36

RECEIVED  
BLM, AZ STATE OFFICE

ENTERED INTO COMPUTER

AUG 04 2008 PB

<b>AMC NUMBER</b>	<b>LEAD AMC NUMBER</b>
207544-548	AMC207543
207554-555	"
207561-564	"
207571-573	"
207598	"
207611	"
272763-765	AMC272753
272767-774	"
272783-784	"
272786	"
272788	"
272790	"
87732-733	AMC87712
87736-737	"
87739	"
260521-524	AMC260521
260531-532	"
260534	"
263074-075	AMC263074
355391-409	AMC355391





Exhibit A  
Unpatented Mining Claims located in Yavapai County, Arizona

Numerical Sequence	Name of Claim	AMC Number	Yavapai County, AZ Recorder's Book #	Page #
1	Libby 1B	207544	1570	700,701
2	Libby 1C	207545	1570	702,703
3	Libby 1D	207546	1570	704,705
4	Libby 1E	207547	1570	706,707
5	Libby 1F	207548	1570	708,709
6	Libby 2E	207554	1570	664,665
7	Libby 2F	207555	1570	666,667
8	Gypsum Heart A	207561	1570	678,679
9	Gypsum Heart B	207562	1570	680,681
10	Gypsum Heart C	207563	1570	682,683
11	Gypsum Heart 2A	207564	1570	692,693
12	Gypsum Heart 4B	207571	1570	720,721
13	Gypsum Heart 4C	207572	1570	722,723
14	Gypsum Heart 4D	207573	1570	724,725
15	Mormon Flat A	207598	1570	756,757
16	Troy D	207611	1570	776,777
17	Verde Star 8C	272763	1959	920
18	Verde Star 8D	272764	1959	922
19	Verde Star 8E	272765	1959	924
20	Verde Star 10A	272767	1959	928
21	Verde Star 10B	272768	1959	930
22	Verde Star 10C	272769	1959	932
23	Verde Star 10D	272770	1959	934
24	Verde Star 10E	272771	1959	936
25	Verde Star 10F	272772	1959	938
26	Verde Star 10G	272773	1959	940
27	Verde Star 10H	272774	1959	942
28	Verde Star 13A	272783	1959	963
29	Verde Star 13B	272784	1959	962
30	Verde Star 13D	272786	1959	966
31	Verde Star 13F	272788	1959	970
32	Verde Star 13H	272790	1959	974
33	Billy H	87732	260	74
34	Billy I	87733	260	75
35	Billy R	87736	260	84
36	Billy S	87737	260	85
37	Billy Fraction	87739	260	92
38	GH Mill Site 1	260521	1866	275,276
39	GH Mill Site 2	260522	1866	277,278

RECEIVED  
 B. L. M. AZ STATE OFFICE

2008 AUG 27 10 23 AM

PHOENIX, ARIZONA

*EAC*



Numerical Sequence	Name of Claim	AMC Number	Yavapai County, AZ Recorder's Book #	Page #
40	GH Mill Site 3	260523	1866	279,280
41	GH Mill Site 4	260524	1866	281,282
42	GH Mill Site 11	260531	1866	295,296
43	GH Mill Site 12	260532	1866	297,298
44	GH Mill Site 14	260534	1866	301,302
45	GH Mill Site 15	263074	1881	550,551
46	GH Mill Site 16	263075	1881	548,549
47	Smiths Well 1	355391	3813	547
48	Smiths Well 2	355392	3813	548
49	Smiths Well 3	355393	3813	549
50	Smiths Well 4	355394	3813	550
51	Smiths Well 5	355395	3813	551
52	Smiths Well 6	355396	3813	552
53	Smiths Well 7	355397	3813	553
54	Smiths Well 8	355398	3813	554
55	Smiths Well 9	355399	3813	555
56	Smiths Well 10	355400	3813	556
57	Smiths Well 11	355401	3813	213
58	Smiths Well 12	355402	3815	214
59	Smiths Well 13	355403	3815	557
60	Smiths Well 14	355404	3813	215
61	Smiths Well 15	355405	3815	216
62	Smiths Well 16	355406	3815	217
63	Smiths Well 17	355407	3815	218
64	Smiths Well 18	355408	3815	219
65	Smiths Well 19	355409	3815	220

*EB*

RECEIVED  
B.L.M. AZ STATE OFFICE  
2008 AUG - 1 P 2: 35  
PHOENIX, ARIZONA

**United States Department of the Interior**  
**Bureau of Land Management**  
 BUSINESS & SUPPORT SVCS DIV  
 ONE N CENTRAL AVE SUITE 800  
 PHOENIX, AZ 85004 -4427  
 Phone: (602) 417-9200

Receipt

No: 1752543

<b>Transaction #:</b> 1809830	<b>ENTERED INTO COMPUTER</b>
<b>Date of Transaction:</b> 08/01/2008	
<b>CUSTOMER:</b> PHOENIX CEMENT COMPANY PO BOX 428 CLARKDALE, AZ 86324	AUG 04 2008 PB

LINE #	QTY	DESCRIPTION	REMARKS	UNIT PRICE	TOTAL
1	1.00	LOCATABLE MINERALS / MINING CLAIMS- NOT NEW-UNADJUD, ONE AUTH NO. ONLY / MINING CLAIM MONEY RECEIVED (455) CASES: AMC207544/\$8125.00	MAINT 2009 (65)	- n/a -	8125.00
<b>TOTAL:</b>					<b>\$8,125.00</b>

PAYMENT INFORMATION			
1	<b>AMOUNT:</b>	\$8,125.00	<b>POSTMARKED:</b> N/A
	<b>TYPE:</b>	CHECK	<b>RECEIVED:</b> 08/01/2008
	<b>CHECK NO:</b>	077636	
	<b>NAME:</b>	PHOENIX CEMENT COMPANY PO BOX 428 CLARKDALE AZ 86324	

REMARKS

This receipt was generated by the automated BLM Collections and Billing System and is a paper representation of a portion of the official electronic record contained therein.

Message:

65 ROWS RETRIEVED

VERIFIED  
ENTERED INTO COMPUTER  
AUG 04 2008  
RB

CBS Export Results Report

Include Resolved Records

Record Status

- Error Records (E/M/I)
- Accepted Records (A/W)
- "On Hold" Records (H)
- All Records (for s/n or receipt nr)
- Exported, No Results From CBS
- New (not yet exported)

Enter export Date (mm/dd/yyyy) ALL

Serial Number match (optional)

Receipt Nr (optional) 1752543

Export Nr (exclusive)

LR2000 User (defaults to login) ALL

Search Criteria Responsible Area (Err

- User (U,X)
- Programmer (P,X)
- All (U,P,X)

Query

Reset

[User Guide](#)

	Resend?	Export Nr	A/D	Serial Nr	Mult	Code	\$ Amount	Remarks	Receipt Nr	LR2000 User	#Msg	Resolve
1	<input type="checkbox"/>	1777881	A	AMC207544		582	125.00	2009	1752543	P5BROWN		

July 25, 2007

THIS IS A CONFORMED COPY OF INSTRUMENT  
RECORDED ON DATE 8/23/07 TIME 2:24  
IN BOOK 4533 PAGE 758  
ANA WAYMAN-TRUJILLO, RECORDER  
[Signature] DEPUTY

After recording, return to:  
Phoenix Cement Company  
Attn: Brian Langford  
P.O. Box 428  
Clarkdale, AZ 86324

3
FEE
\$
\$8
\$5
\$1
\$

Bureau of Land Management  
Arizona State Office  
One North Central Avenue  
Suite 800  
Phoenix, AZ 85004-4427

AMC 207543  
272753  
260521  
**263074**  
355391  
87712

**NOTICE OF INTENT TO HOLD MINING CLAIMS AND PAYMENT OF BLM MAINTENANCE FEE**

RE: Payment of Annual Claim Maintenance Fee

Dear Sir or Madam:

This will serve as notice that Salt River Pima-Maricopa Indian Community d.b.a. PHOENIX CEMENT COMPANY, whose current mailing address is: P.O. Box 428, Clarkdale, AZ 86324, intends to hold the mining claims described on Exhibit A attached hereto for the assessment year ending at 12 o'clock, noon, on September 1, 2008 by payment of the annual maintenance fee of \$125 per claim. The mining claims described on Exhibit B are associated with patent application A-22975 and therefore exempt from rental fees per 43 CFR Parts 3730, et al. Payment of such amount is made herewith for such assessment year for each of the claims, the name and BLM serial number with the book and page of recording of the location notice in the official records of Yavapai County, Arizona, of which is set forth on Exhibit A attached hereto and by this reference incorporated herein.

[Signature]  
Brian L. Langford for  
Phoenix Cement Company

RECEIVED  
B.L.M. AZ STATE OFFICE  
2007 AUG 27 P 3:12  
PHOENIX, ARIZONA

**VERIFIED**  
OCT 15 2007 [Signature]

**ENTERED INTO COMPUTER**

9/19/07 aB



Exhibit A  
Unpatented Mining Claims located in Yavapai County, Arizona

Numerical Sequence	Name of Claim	AMC Number	Yavapai County, AZ Recorder's Book #	Page #
1	Libby 1B	207544	1570	700,701
2	Libby 1C	207545	1570	702,703
3	Libby 1D	207546	1570	704,705
4	Libby 1E	207547	1570	706,707
5	Libby 1F	207548	1570	708,709
6	Libby 2E	207554	1570	664,665
7	Libby 2F	207555	1570	666,667
8	Gypsum Heart A	207561	1570	678,679
9	Gypsum Heart B	207562	1570	680,681
10	Gypsum Heart C	207563	1570	682,683
11	Gypsum Heart 2A	207564	1570	692,693
12	Gypsum Heart 4B	207571	1570	720,721
13	Gypsum Heart 4C	207572	1570	722,723
14	Gypsum Heart 4D	207573	1570	724,725
15	Mormon Flat A	207598	1570	756,757
16	Troy D	207611	1570	776,777
17	Verde Star 8C	272763	1959	920
18	Verde Star 8D	272764	1959	922
19	Verde Star 8E	272765	1959	924
20	Verde Star 10A	272767	1959	928
21	Verde Star 10B	272768	1959	930
22	Verde Star 10C	272769	1959	932
23	Verde Star 10D	272770	1959	934
24	Verde Star 10E	272771	1959	936
25	Verde Star 10F	272772	1959	938
26	Verde Star 10G	272773	1959	940
27	Verde Star 10H	272774	1959	942
28	Verde Star 13A	272783	1959	963
29	Verde Star 13B	272784	1959	962
30	Verde Star 13D	272786	1959	966
31	Verde Star 13F	272788	1959	970
32	Verde Star 13H	272790	1959	974
33	Billy H	87732	260	74
34	Billy I	87733	260	75
35	Billy R	87736	260	84
36	Billy S	87737	260	85
37	Billy Fraction	87739	260	92
38	GH Mill Site 1	260521	1866	275,276
39	GH Mill Site 2	260522	1866	277,278

PHOENIX, ARIZONA

RECEIVED  
 B.L.M. ARIZONA STATE OFFICE

Numerical Sequence	Name of Claim	AMC Number	Yavapai County, AZ Recorder's Book #	Page #
40	GH Mill Site 3	260523	1866	279,280
41	GH Mill Site 4	260524	1866	281,282
42	GH Mill Site 11	260531	1866	295,296
43	GH Mill Site 12	260532	1866	297,298
44	GH Mill Site 14	260534	1866	301,302
45	GH Mill Site 15	263074	1881	550,551
46	GH Mill Site 16	263075	1881	548,549
47	Smiths Well 1	355391	3813	547
48	Smiths Well 2	355392	3813	548
49	Smiths Well 3	355393	3813	549
50	Smiths Well 4	355394	3813	550
51	Smiths Well 5	355395	3813	551
52	Smiths Well 6	355396	3813	552
53	Smiths Well 7	355397	3813	553
54	Smiths Well 8	355398	3813	554
55	Smiths Well 9	355399	3813	555
56	Smiths Well 10	355400	3813	556
57	Smiths Well 11	355401	3813	213
58	Smiths Well 12	355402	3815	214
59	Smiths Well 13	355403	3815	557
60	Smiths Well 14	355404	3813	215
61	Smiths Well 15	355405	3815	216
62	Smiths Well 16	355406	3815	217
63	Smiths Well 17	355407	3815	218
64	Smiths Well 18	355408	3815	219
65	Smiths Well 19	355409	3815	220

RECEIVED  
B.L.M. AZ STATE OFFICE  
2001 AUG 21 P 3:12  
PHOENIX, ARIZONA



Exhibit B

Mining Claims associated with patent application A-22975

Numerical Sequence	Name of Claim	AMC Number	Yavapai County, AZ Recorder's Book #	Page #
1	Gypsum Heart 2B	207565	1570	694,695
2	Gypsum Heart 2C	207566	1570	696,697
3	Gypsum Heart 3A	207567	1570	712,713
4	Gypsum Heart 3B	207568	1570	714,715
5	Gypsum Heart 3C	207569	1570	716,717
6	Gypsum Heart 4A	207570	1570	718,719
7	Mormon Flat C	207600 -	1570	752,753
8	Mormon Flat D	207601 -	1570	750,751
9	Glen Canyon A	207574	1570	684,685
10	Glen Canyon B	207575	1570	686,687
11	Glen Canyon C	207576	1570	688,689
12	Glen Canyon D	207577	1570	690,691
13	GH Mill Site 5	260525	1866	283,284
14	GH Mill Site 6	260526	1866	285,286
15	GH Mill Site 7	260527	1866	287,288
16	GH Mill Site 8	260528	1866	289,290
17	GH Mill Site 9	260529	1866	291,292
18	GH Mill Site 10	260530	1866	293,294
19	GH Mill Site 13	260533	1866	299,300
20	GH Mill Site 17	263076	1866	546,547

RECEIVED  
B.L.M. AZ STATE OFFICE  
2001 AUG 21 P 3: 12  
PHOENIX, ARIZONA

**United States Department of the Interior**  
**Bureau of Land Management**  
 BUSINESS & SUPPORT SVCS DIV  
 ONE N CENTRAL AVE SUITE 800  
 PHOENIX, AZ 85004 -4427  
 Phone: (602) 417-9200

Receipt

No: 1554091

<b>Transaction #:</b> 1605661	
<b>Date of Transaction:</b> 08/27/2007	
<b>CUSTOMER:</b>	PHOENIX CEMENT COMPANY PO BOX 428 CLARKDALE, AZ 86324

LINE #	QTY	DESCRIPTION	REMARKS	UNIT PRICE	TOTAL
1	1.00	LOCATABLE MINERALS / MINING CLAIMS- NOT NEW-UNADJUD, ONE AUTH NO. ONLY / MINING CLAIM MONEY RECEIVED (455) <b>CASES: AMC207544/\$8125.00</b>	MAINT 2008/65	- n/a -	8125.00
<b>TOTAL:</b>					<b>\$8,125.00</b>

PAYMENT INFORMATION			
1	<b>AMOUNT:</b>	\$8,125.00	<b>POSTMARKED:</b> N/A
	<b>TYPE:</b>	CHECK	<b>RECEIVED:</b> 08/27/2007
	<b>CHECK NO:</b>	069532	
	<b>NAME:</b>	PHOENIX CEMENT COMPANY PO BOX 428 CLARKDALE AZ 86324	

REMARKS

This receipt was generated by the automated BLM Collections and Billing System and is a paper representation of a portion of the official electronic record contained therein.



LEAD FILE NUMBERS:

AMC 87712

AMC 263074

207543

272753

260521

355391

TRANSACTION DATE: 07/21/2006

AMOUNT PAID: \$8,125.00

RECEIPT NUMBER: 1319728

CODE NUMBER: 582

LEAD AMC SERIAL NUMBER	AMC SERIAL NUMBER(S)	NUMBER OF CLAIM(S)	AMOUNT PAID
AMC 87712	87732 - 87733	2	250
"	87736 - 87737	2	250
"	87739	1	125
207543	207544 - 207548	5	625
"	207554 - 207555	2	250
"	207561 - 207564	4	500
"	207571 - 207573	3	375
"	207598	1	125
"	207611	1	125
260521	<del>260521</del> - 260524	4	500
"	260531 - 260532	2	250
"	260534	1	125
263074	263074 - 263075	2	250
272753	272763 - 272765	3	375
"	272767 - 272774	8	1000
"	272783 - 272784	2	250
"	272786	1	125
<b>GRAND TOTAL(S):</b>	Sub total (cont. on back)	44	\$ 5,500

DATE ENTERED INTO COMPUTER: JUL 26 2006

INITIALS: FB/VERIFIEDPB



Continuation:

LEAD AMC SERIAL NUMBER	AMC SERIAL NUMBER(S)	NUMBER OF CLAIM(S)	AMOUNT PAID
SUB TOTAL FROM pg 1 _____		44	\$ 5,500
AMC 272753	272788	1	125
"	272790	1	125
355391	355391 - 355409	19	2,375
<b>GRAND TOTAL(S):</b>		65	\$ 8,125

July 20, 2006

After recording, return to:  
Phoenix Cement Company  
Attn: Brian Langford  
P.O. Box 428  
Clarkdale, AZ 86324


Bureau of Land Management  
Arizona State Office  
One North Central Avenue  
Suite 800  
Phoenix, AZ 85004-4427

**NOTICE OF INTENT TO HOLD MINING CLAIMS AND PAYMENT  
OF BLM MAINTENANCE FEE**

RE: Payment of Annual Claim Maintenance Fee

Dear Sir or Madam:

This will serve as notice that Salt River Pima-Maricopa Indian Community d.b.a. PHOENIX CEMENT COMPANY, whose current mailing address is: P.O. Box 428, Clarkdale, AZ 86324, intends to hold the mining claims described on Exhibit A attached hereto for the assessment year ending at 12 o'clock, noon, on September 1, 2007 by payment of the annual maintenance fee of \$125 per claim. The mining claims described on Exhibit B are associated with patent application A-22975 and therefore exempt from rental fees per 43 CFR Parts 3730, et al. Payment of such amount is made herewith for such assessment year for each of the claims, the name and BLM serial number with the book and page of recording of the location notice in the official records of Yavapai County, Arizona, of which is set forth on Exhibit A attached hereto and by this reference incorporated herein.

  
\_\_\_\_\_  
Brian L. Langford for  
Phoenix Cement Company

PHOENIX, ARIZONA

2006 JUL 21 A 11:18

RECEIVED  
B.L.M. AZ STATE OFFICE

Exhibit A  
Unpatented Mining Claims located in Yavapai County, Arizona

Numerical Sequence	Name of Claim	AMC Number	Yavapai County, AZ Recorder's Book #	Page #
1 ✓	Libby 1B	207544	1570	700,701
2 ✓	Libby 1C	207545	1570	702,703
3 ✓	Libby 1D	207546	1570	704,705
4 ✓	Libby 1E	207547	1570	706,707
5 ✓	Libby 1F	207548	1570	708,709
6 ✓	Libby 2E	207554	1570	664,665
7 ✓	Libby 2F	207555	1570	666,667
8 ✓	Gypsum Heart A	207561	1570	678,679
9 ✓	Gypsum Heart B	207562	1570	680,681
10 ✓	Gypsum Heart C	207563	1570	682,683
11 ✓	Gypsum Heart 2A	207564	1570	692,693
12 ✓	Gypsum Heart 4B	207571	1570	720,721
13 ✓	Gypsum Heart 4C	207572	1570	722,723
14 ✓	Gypsum Heart 4D	207573	1570	724,725
15 ✓	Mormon Flat A	207598	1570	756,757
16 ✓	Troy D	207611	1570	776,777
17 ✓	Verde Star 8C	272763	1959	920
18 ✓	Verde Star 8D	272764	1959	922
19 ✓	Verde Star 8E	272765	1959	924
20 ✓	Verde Star 10A	272767	1959	928
21 ✓	Verde Star 10B	272768	1959	930
22 ✓	Verde Star 10C	272769	1959	932
23 ✓	Verde Star 10D	272770	1959	934
24 ✓	Verde Star 10E	272771	1959	936
25 ✓	Verde Star 10F	272772	1959	938
26 ✓	Verde Star 10G	272773	1959	940
27 ✓	Verde Star 10H	272774	1959	942
28 ✓	Verde Star 13A	272783	1959	963
29 ✓	Verde Star 13B	272784	1959	962
30 ✓	Verde Star 13D	272786	1959	966
31 ✓	Verde Star 13F	272788	1959	970
32 ✓	Verde Star 13H	272790	1959	974
33 ✓	Billy H	87732	260	74
34 ✓	Billy I	87733	260	75
35 ✓	Billy R	87736	260	84
36 ✓	Billy S	87737	260	85
37 ✓	Billy Fraction	87739	260	92
38 ✓	GH Mill Site 1	260521	1866	275,276
39 ✓	GH Mill Site 2	260522	1866	277,278

2006 JUL 21 A 11: 18  
 RECEIVED  
 P.L.M. AZ STATE OFFICE

**ENTERED IN COMPUTER**  
 JUL 26 2006 PB

39/sc



Numerical Sequence	Name of Claim	AMC Number	Yavapai County, AZ Recorder's Book #	Page #
40 ✓	GH Mill Site 3	260523	1866	279,280
41 ✓	GH Mill Site 4	260524	1866	281,282
42 ✓	GH Mill Site 11	260531	1866	295,296
43 ✓	GH Mill Site 12	260532	1866	297,298
44 ✓	GH Mill Site 14	260534	1866	301,302
45 ✓	GH Mill Site 15	263074	1881	550,551
46 ✓	GH Mill Site 16	263075	1881	548,549
47 ✓	Smiths Well 1	355391	3813	547
48 ✓	Smiths Well 2	355392	3813	548
49 ✓	Smiths Well 3	355393	3813	549
50 ✓	Smiths Well 4	355394	3813	550
51 ✓	Smiths Well 5	355395	3813	551
52 ✓	Smiths Well 6	355396	3813	552
53 ✓	Smiths Well 7	355397	3813	553
54 ✓	Smiths Well 8	355398	3813	554
55 ✓	Smiths Well 9	355399	3813	555
56 ✓	Smiths Well 10	355400	3813	556
57 ✓	Smiths Well 11	355401	3813	213
58 ✓	Smiths Well 12	355402	3815	214
59 ✓	Smiths Well 13	355403	3815	557
60 ✓	Smiths Well 14	355404	3813	215
61 ✓	Smiths Well 15	355405	3815	216
62 ✓	Smiths Well 16	355406	3815	217
63 ✓	Smiths Well 17	355407	3815	218
64 ✓	Smiths Well 18	355408	3815	219
65 ✓	Smiths Well 19	355409	3815	220

**ENTERED IN COMPUTER**

JUL 26 2006 PB

PHOENIX, ARIZONA

2006 JUL 21 A 11: 18

RECEIVED  
B.L.M. AZ STATE OFFICE

26/se

**United States Department of the Interior**  
**Bureau of Land Management**  
 BUSINESS & SUPPORT SVCS DIV  
 ONE N CENTRAL AVE  
 PHOENIX, AZ 85004 -2203  
 Phone: (602) 417-9200

Receipt

No:

1319728

<b>Transaction #:</b> 1364487		<b>ENTERED IN COMPUTER</b> JUL 26 2006 PB
<b>Date of Transaction:</b> 07/21/2006		
<b>CUSTOMER:</b>	BRIAN LANGFORD PHOENIX CEMENT COMPANY BOX 428 CLARKDALE, AZ 86324	

LINE #	QTY	DESCRIPTION	REMARKS	UNIT PRICE	TOTAL
1	1.00	LOCATABLE MINERALS / MINING CLAIMS-NOT NEW-UNADJUD, ONE AUTH NO. ONLY / MINING CLAIM MONEY RECEIVED (455) <b>CASES: AMC207544/\$8125.00</b>	MAINT 2007 (65)	- n/a -	8125.00
<b>TOTAL:</b>					<b>\$8,125.00</b>

PAYMENT INFORMATION			
1	<b>AMOUNT:</b>	\$8,125.00	<b>POSTMARKED:</b> N/A
	<b>TYPE:</b>	CHECK	<b>RECEIVED:</b> 07/21/2006
	<b>CHECK NO:</b>	060431	
	<b>NAME:</b>	PHOENIX CEMENT COMPANY LANGFORD, BRIAN BOX 428 CLARKDALE AZ 86324	

<b>REMARKS</b>	

This receipt was generated by the automated BLM Collections and Billing System and is a paper representation of a portion of the official electronic record contained therein.



**Message:**

65 ROWS RETRIEVED

JUL 26 2006  
VERIFIED-PB

**CBS Export Results Report**

Include Resolved Records

**Record Status**

- Error Records (E/M/I)
- Accepted Records (A/W)
- "On Hold" Records (H)
- All Records (for s/n or receipt nr)
- Exported, No Results From CBS
- New (not yet exported)

Enter export Date (mm/dd/yyyy)

**Search Criteria Responsible Arc**

Serial Number match (optional)

Receipt Nr (optional)

Export Nr (exclusive)

LR2000 User (defaults to login)

ALL

1319728

ALL

- User (U,X)
- Programme
- All (U,P,X)

Query

Reset

User

Resend?	Export Nr	A/D	Serial Nr	Mult	Code	\$ Amount	Remarks	Receipt Nr	LR2000 User	#Msg	Resolved
---------	-----------	-----	-----------	------	------	-----------	---------	------------	-------------	------	----------

**United States Department of the Interior**  
**Bureau of Land Management**  
 BUSINESS & SUPPORT SVCS DIV  
 222 N CENTRAL AVE  
 PHOENIX, AZ 85004 -2203  
 Phone: (602) 417-9200

Receipt	
No:	1123041

<b>Transaction #:</b> 1161985	AMC 207543
<b>Date of Transaction:</b> 08/05/2005	AMC 272753
<b>CUSTOMER:</b> PHOENIX CEMENT CO	AMC 87712
BOX 428	AMC 260521
CLARKDALE, AZ 86324	AMC 263074

AMC 355391  
 AMC 360338  
 AMC 366714  
 AMC 356227

LINE #	QTY	DESCRIPTION	REMARKS	UNIT PRICE	TOTAL
1	1.00	LOCATABLE MINERALS / MINING CLAIMS-NOT NEW-UNADJUD, ONE AUTH NO. ONLY / MINING CLAIM MONEY RECEIVED (455) CASES: AMC207544/\$27250.00	MAINT 2006/218	- n/a -	27250.00

**TOTAL: \$27,250.00**

PAYMENT INFORMATION			
1	AMOUNT:	\$27,250.00	POSTMARKED: N/A
	TYPE:	CHECK	RECEIVED: 08/05/2005
	CHECK NO:	051515	
	NAME:	PHOENIX CEMENT CO BOX 428 CLARKDALE AZ 86324	

REMARKS

This receipt was generated by the automated BLM Collections and Billing System and is a paper representation of a portion of the official electronic record contained therein.

ENTERED BY: [unclear]

RE 9/15/05

Hand Delivered

August 1, 2005

Bureau of Land Management  
Arizona State Office  
222 North Central Avenue  
Phoenix, AZ 85004-2203


ATTN: Mining Claim Section

RE: 65 Gypsum Mining Claims  
Salt River Pima-Maricopa Indian Community d.b.a. Phoenix Cement Company

Dear Sirs:

Please find enclosed a check for \$8125.00 for payment of Annual Maintenance Fees for Intent to Hold on 65 mining claims. All of the following claims are in common and are in conjunction with patented land held by the owner, Salt River Pima-Maricopa Indian Community d.b.a. Phoenix Cement Company. One hundred twenty five dollars (\$125.00) per claim is paid herein by the owner of said claims for the purpose of complying with the laws of the United States of America pertaining to assessment or annual maintenance and further development.

Sincerely,



Brian Langford  
Mining Engineer  
Phoenix Cement Company

Enclosures

RECEIVED  
B.L.M. AZ STATE OFFICE  
2005 AUG -5 P 2:08  
PHOENIX, ARIZONA

Table 1

Numerical Sequence	Name of Claim	AMC Number	Yavapai County, AZ Recorder's Book #	Page #
1	Libby 1B	207544	1570	700,701
2	Libby 1C	207545	1570	702,703
3	Libby 1D	207546	1570	704,705
4	Libby 1E	207547	1570	706,707
5	Libby 1F	207548	1570	708,709
6	Libby 2E	207554	1570	664,665
7	Libby 2F	207555	1570	666,667
8	Gypsum Heart A	207561	1570	678,679
9	Gypsum Heart B	207562	1570	680,681
10	Gypsum Heart C	207563	1570	682,683
11	Gypsum Heart 2A	207564	1570	692,693
12	Gypsum Heart 4B	207571	1570	720,721
13	Gypsum Heart 4C	207572	1570	722,723
14	Gypsum Heart 4D	207573	1570	724,725
15	Mormon Flat A	207598	1570	756,757
16	Troy D	207611	1570	776,777
17	Verde Star 8C	272763	1959	920
18	Verde Star 8D	272764	1959	922
19	Verde Star 8E	272765	1959	924
20	Verde Star 10A	272767	1959	928
21	Verde Star 10B	272768	1959	930
22	Verde Star 10C	272769	1959	932
23	Verde Star 10D	272770	1959	934
24	Verde Star 10E	272771	1959	936
25	Verde Star 10F	272772	1959	938
26	Verde Star 10G	272773	1959	940
27	Verde Star 10H	272774	1959	942
28	Verde Star 13A	272783	1959	963
29	Verde Star 13B	272784	1959	962
30	Verde Star 13D	272786	1959	966
31	Verde Star 13F	272788	1959	970
32	Verde Star 13H	272790	1959	974
33	Billy H	87732	260	74
34	Billy I	87733	260	75
35	Billy R	87736	260	84
36	Billy S	87737	260	85
37	Billy Fraction	87739	260	92
38	GH Mill Site 1	260521	1866	275,276
39	GH Mill Site 2	260522	1866	277,278
40	GH Mill Site 3	260523	1866	279,280

RECEIVED  
 B.L.M. AZ STATE OFFICE  
 2005 AUG - 5  
 PHOENIX, ARIZONA

ENTERED IN COMPUTER

RE 9/15/05

40  
TMC

Numerical Sequence	Name of Claim	AMC Number	Yavapai County, AZ Recorder's Book #	Page #
41	GH Mill Site 4	260524	1866	281,282
42	GH Mill Site 11	260531	1866	295,296
43	GH Mill Site 12	260532	1866	297,298
44	GH Mill Site 14	260534	1866	301,302
45	GH Mill Site 15	263074	1881	550,551
46	GH Mill Site 16	263075	1881	548,549
47	Smiths Well 1	355391	3813	547
48	Smiths Well 2	355392	3813	548
49	Smiths Well 3	355393	3813	549
50	Smiths Well 4	355394	3813	550
51	Smiths Well 5	355395	3813	551
52	Smiths Well 6	355396	3813	552
53	Smiths Well 7	355397	3813	553
54	Smiths Well 8	355398	3813	554
55	Smiths Well 9	355399	3813	555
56	Smiths Well 10	355400	3813	556
57	Smiths Well 11	355401	3813	213
58	Smiths Well 12	355402	3815	214
59	Smiths Well 13	355403	3815	557
60	Smiths Well 14	355404	3813	215
61	Smiths Well 15	355405	3815	216
62	Smiths Well 16	355406	3815	217
63	Smiths Well 17	355407	3815	218
64	Smiths Well 18	355408	3815	219
65	Smiths Well 19	355409	3815	220

RECEIVED  
 B.L.M. AZ STATE OFFICE  
 2005 AUG -5 P 2: 08  
 PHOENIX, ARIZONA

ENTERED IN BOOK 1866

RE 9/15/05

25  
TMC



Hand Delivered

August 1, 2005

Bureau of Land Management  
Arizona State Office  
222 North Central Avenue  
Phoenix, AZ 85004-2203

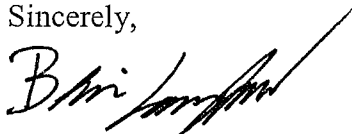
ATTN: Mining Claim Section

RE: 153 Mining Claims  
Salt River Pima-Maricopa Indian Community d.b.a. Phoenix Cement Company

Dear Sirs:

Please find enclosed a check for \$19125.00 for payment of Annual Maintenance Fees for Intent to Hold on 153 mining claims. All of the following claims are in common and are in conjunction with patented land held by the owner, Salt River Pima-Maricopa Indian Community d.b.a. Phoenix Cement Company. One hundred twenty five dollars (\$125.00) per claim is paid herein by the owner of said claims for the purpose of complying with the laws of the United States of America pertaining to assessment or annual maintenance and further development.

Sincerely,



Brian Langford  
Mining Engineer  
Phoenix Cement Company

Enclosures

RECEIVED  
B.L.M. AZ STATE OFFICE  
2005 AUG - 5 P 2: 08  
PHOENIX, ARIZONA

Table 1

Numerical Sequence	Name of Claim	AMC Number	Yavapai County, AZ Recorder's Book #	Page #
1	Pima No. 1	356227	3917	472
2	Pima No. 2	356228	3917	473
3	Pima No. 3	356229	3917	474
4	Pima No. 4	356230	3917	475
5	Pima No. 5	356231	3917	476
6	Pima No. 6	356232	3917	477
7	Pima No. 7	356233	3917	478
8	Pima No. 8	356234	3917	479
9	Pima No. 9	356235	3917	480
10	Pima No. 10	356236	3917	481
11	Pima No. 11	356237	3917	482
12	Pima No. 12	356238	3917	483
13	Pima No. 13	356239	3917	484
14	Pima No. 14	356240	3917	485
15	Pima No. 15	356241	3917	486
16	Pima No. 16	356242	3917	487
17	Pima No. 17	356243	3917	488
18	Pima No. 18	356244	3917	489
19	Pima No. 19	356245	3917	490
20	Pima No. 20	356246	3917	491
21	Pima No. 21	356247	3917	492
22	Pima No. 22	356248	3917	493
23	Pima No. 23	356249	3917	494
24	Pima No. 24	356250	3917	495
25	Pima No. 25	356251	3917	496
26	Pima No. 26	356252	3917	497
27	Pima No. 27	356253	3917	498
28	Pima No. 28	356254	3917	499
29	Pima No. 29	356255	3917	500
30	Pima No. 30	356256	3917	501
31	Pima No. 31	356257	3917	502
32	Pima No. 32	356258	3917	503
33	Pima No. 33	356259	3917	504
34	Pima No. 34	356260	3917	505
35	Pima No. 35	356261	3917	506
36	Pima No. 36	356262	3917	507
37	Pima No. 37	356263	3917	508
38	Pima No. 38	356264	3917	509
39	Pima No. 39	356265	3917	510
40	Pima No. 40	356266	3917	511
41	Pima No. 41	356267	3917	512
42	Pima No. 42	356268	3917	513
43	Pima No. 43	356269	3917	514

2005 AUG 15  
 PHOENIX, ARIZONA

RECEIVED  
 B.L.M. AZ STATE OFFICE

43

RE 9/15/05

Numerical Sequence	Name of Claim	AMC Number	Yavapai County, AZ Recorder's Book #	Page #
44	Pima No. 44	356270	3917	515
45	Pima No. 45	356271	3917	516
46	Pima No. 46	356272	3917	517
47	Pima No. 47	356273	3917	518
48	Salt River No. 1	356274	3917	519
49	Salt River No. 2	356275	3917	520
50	Salt River No. 3	356276	3917	521
51	Salt River No. 4	356277	3917	522
52	Salt River No. 5	356278	3917	523
53	Salt River No. 6	356279	3917	524
54	Salt River No. 7	356280	3917	525
55	Salt River No. 8	356281	3917	526
56	Salt River No. 9	356282	3917	527
57	Salt River No. 10	356283	3917	528
58	Salt River No. 11	356284	3917	529
59	Salt River No. 12	356285	3917	530
60	Salt River No. 13	356286	3917	531
61	Salt River No. 14	356287	3917	532
62	Salt River No. 15	356288	3917	533
63	Salt River No. 15A	356289	3917	534
64	Salt River No. 17	356290	3917	535
65	Salt River No. 18	356291	3917	536
66	Salt River No. 19	356292	3917	537
67	Salt River No. 20	356293	3917	538
68	Salt River No. 21	356294	3917	539
69	Salt River No. 22	356295	3917	540
70	Salt River No. 23	356296	3917	541
71	Salt River No. 24	356297	3917	542
72	Salt River No. 25	356298	3917	543
73	Salt River No. 26	356299	3917	544
74	Salt River No. 27	356300	3917	545
75	Salt River No. 28	356301	3917	546
76	Salt River No. 29	356302	3917	547
77	Salt River No. 30	356303	3917	548
78	Salt River No. 31	356304	3917	549
79	Salt River No. 32	356305	3917	550
80	Salt River No. 33	356306	3917	551
81	Salt River No. 34	356307	3917	552
82	Salt River No. 35	356308	3917	553
83	Salt River No. 36	356309	3917	554
84	Salt River No. 37	356310	3917	555
85	Salt River No. 38	356311	3917	556
86	Salt River No. 39	356312	3917	557
87	Salt River No. 40	356313	3917	558
88	Salt River No. 41	356314	3917	559
89	Salt River No. 42	356315	3917	560
90	Salt River No. 43	356316	3917	561

2005 AUG -5 P 2:09  
 PHOENIX, ARIZONA

RECEIVED  
 B.L.M. AZ STATE OFFICE

47

RE 9/15/05

Numerical Sequence	Name of Claim	AMC Number	Yavapai County, AZ Recorder's Book #	Page #
91	Salt River No. 44	356317	3917	562
92	Salt River No. 45	356318	3917	563
93	SRMG 1	360338	4123	140
94	SRMG 2	360339	4123	141
95	SRMG 3	360340	4123	142
96	SRMG 4	360341	4123	143
97	SRMG 5	360342	4123	144
98	SRMG 6	360343	4123	145
99	SRMG 7	360344	4123	146
100	SRMG 8	360345	4123	147
101	SRMG 9	360346	4123	148
102	SRMG 10	360347	4123	149
103	SRMG 11	360348	4123	150
104	SRMG 12	360349	4123	151
105	SRMG 13	360350	4123	152
106	SRMG 14	360351	4123	153
107	SRMG 15	360352	4123	154
108	SRMG 16	360353	4123	155
109	SRMG 17	360354	4123	156
110	SRMG 18	360355	4123	157
111	SRMG 19	360356	4123	158
112	SRMG 20	360357	4123	159
113	SRMG 21	360358	4123	160
114	SRMG 22	360359	4123	161
115	SRMG 23	360360	4123	162
116	SRMG 24	360361	4123	163
117	SRMG 25	360362	4123	164
118	SRMG 26	360363	4123	165
119	SRMG 27	360364	4123	166
120	SRMG 28	360365	4123	167
121	SRMG 29	360366	4123	168
122	SRMG 30	360367	4123	169
123	SRMG 31	360368	4123	170
124	SRMG 32	360369	4123	171
125	SRMG 33	360370	4123	172
126	SRMG 34	366714	4289	291
127	SRMG 35	360372	4123	174
128	SRMG 36	360373	4123	175
129	SRMG 37	360374	4123	176
130	SRMG 38	360375	4123	177
131	SRMG 39	360376	4123	178
132	SRMG 40	360377	4123	179
133	SRMG 41	360378	4123	180
134	SRMG 42	360379	4123	181
135	SRMG 43	360380	4123	182
136	SRMG 44	360381	4123	183
137	SRMG 45	360382	4123	184

PHOENIX, ARIZONA

RECEIVED  
S.I.M. AZ STATE OFFICE

RE 9/15/05

47

Numerical Sequence	Name of Claim	AMC Number	Yavapai County, AZ Recorder's Book #	Page #
138	SRMG 46	360383	4123	185
139	SRMG 47	360384	4123	186
140	SRMG 48	360385	4123	187
141	SRMG 49	360386	4123	188
142	SRMG 50	360387	4123	189
143	SRMG 51	360388	4123	190
144	SRMG 52	360389	4123	191
145	SRMG 53	360390	4123	192
146	SRMG 54	360391	4123	193
147	SRMG 55	360392	4289	292
148	SRMG 56	360393	4289	293
149	SRMG 57	360394	4289	294
150	SRMG 58	360395	4289	295
151	SRMG 59	360396	4289	296
152	SRMG 60	360397	4289	297
153	SRMG 61	360398	4289	298

16

RECEIVED  
 B.L.M. AZ STATE OFFICE  
 2005 AUG -5 P 2:09  
 PHOENIX, ARIZONA

RECEIVED

RE 9/15/05



# PHOENIX CEMENT

P.O. BOX 428 • CLARKDALE, ARIZONA 86324 • (928) 634-2261

CERTIFIED MAIL-RETURN RECEIPT REQUESTED

August 4, 2004

Bureau of Land Management  
Arizona State Office  
222 North Central Avenue  
Phoenix, AZ 85004-2203


ATTN: Mining Claim Section

RE: 65 Gypsum Mining Claims  
Salt River Pima-Maricopa Indian Community d.b.a. Phoenix Cement Company

Dear Sirs:

Please find enclosed a check for \$8125.00 for payment of Annual Maintenance Fees for Intent to Hold on 65 mining claims. All of the following claims are in common and are in conjunction with patented land held by the owner, Salt River Pima-Maricopa Indian Community d.b.a. Phoenix Cement Company. One hundred twenty five dollars (\$125.00) per claim is paid herein by the owner of said claims for the purpose of complying with the laws of the United States of America pertaining to assessment or annual maintenance and further development.

Sincerely,




Robert Blackford  
Quarry Superintendent  
Phoenix Cement Company

Enclosures

AMC 87712  
AMC 207543  
AMC 260521  
AMC 263074  
AMC 272753  
AMC 355391

65 x 125.00 = \$8125.00  
Receipt # 931232  
PHOENIX, ARIZONA  
2004 AUG 18 A 10:38  
RECEIVED  
B.L.M. AZ STATE OFFICE



ENTERED IN COMPUTER  
RE 8/30/04

AML 87712  
 AMC 207543  
 AMC 260521  
 AMC 263074  
 AMC 272753  
 AMC 355391

Table 1

Numerical Sequence	Name of Claim	AMC Number	Yavapai County, AZ Recorder's Book #	Page #
1	Libby 1B	207544	1570	700,701
2	Libby 1C	207545	1570	702,703
3	Libby 1D	207546	1570	704,705
4	Libby 1E	207547	1570	706,707
5	Libby 1F	207548	1570	708,709
6	Libby 2E	207554	1570	664,665
7	Libby 2F	207555	1570	666,667
8	Gypsum Heart A	207561	1570	678,679
9	Gypsum Heart B	207562	1570	680,681
10	Gypsum Heart C	207563	1570	682,683
11	Gypsum Heart 2A	207564	1570	692,693
12	Gypsum Heart 4B	207571	1570	720,721
13	Gypsum Heart 4C	207572	1570	722,723
14	Gypsum Heart 4D	207573	1570	724,725
15	Mormon Flat A	207598	1570	756,757
16	Troy D	207611	1570	776,777
17	Verde Star 8C	272763	1959	920
18	Verde Star 8D	272764	1959	922
19	Verde Star 8E	272765	1959	924
20	Verde Star 10A	272767	1959	928
21	Verde Star 10B	272768	1959	930
22	Verde Star 10C	272769	1959	932
23	Verde Star 10D	272770	1959	934
24	Verde Star 10E	272771	1959	936
25	Verde Star 10F	272772	1959	938
26	Verde Star 10G	272773	1959	940
27	Verde Star 10H	272774	1959	942
28	Verde Star 13A	272783	1959	940
29	Verde Star 13B	272784	1959	962
30	Verde Star 13D	272786	1959	966
31	Verde Star 13F	272788	1959	970
32	Verde Star 13H	272790	1959	974
33	Billy H	87732	260	74
34	Billy I	87733	260	75
35	Billy R	87736	260	84
36	Billy S	87737	260	85
37	Billy Fraction	87739	260	92
38	GH Mill Site 1	260521	1866	275,276
39	GH Mill Site 2	260522	1866	277,278

2004 AUG 18 A 10:38

RECEIVED  
 B.L.M. AZ STATE OFFICE

ENTERED IN COMPUTER

*RF* 8/30/04

Numerical Sequence	Name of Claim	AMC Number	Yavapai County, AZ Recorder's Book #	Page #
40	GH Mill Site 3	260523	1866	279,280
41	GH Mill Site 4	260524	1866	281,282
42	GH Mill Site 11	260531	1866	295,296
43	GH Mill Site 12	260532	1866	297,298
44	GH Mill Site 14	260534	1866	301,302
45	GH Mill Site 15	263074	1881	550,551
46	GH Mill Site 16	263075	1881	548,549
47	Smiths Well 1	355391	3813	547
48	Smiths Well 2	355392	3813	548
49	Smiths Well 3	355393	3813	549
50	Smiths Well 4	355394	3813	550
51	Smiths Well 5	355395	3813	551
52	Smiths Well 6	355396	3813	552
53	Smiths Well 7	355397	3813	553
54	Smiths Well 8	355398	3813	554
55	Smiths Well 9	355399	3813	555
56	Smiths Well 10	355400	3813	556
57	Smiths Well 11	355401	3815	213
58	Smiths Well 12	355402	3815	214
59	Smiths Well 13	355403	3813	557
60	Smiths Well 14	355404	3815	215
61	Smiths Well 15	355405	3815	216
62	Smiths Well 16	355406	3815	217
63	Smiths Well 17	355407	3815	218
64	Smiths Well 18	355408	3815	219
65	Smiths Well 19	355409	3815	220

RECEIVED  
B.L.M. AZ STATE OFFICE  
2004 AUG 18 A 10:39  
PHOENIX, ARIZONA

ENTERED IN COMPUTER

RWE 8/30/04

The claims in Table 2 are associated with patent application A-22975 and therefore exempt from rental fees per 43 CFR Parts 3730, et al.

Table 2

Numerical Sequence	Name of Claim	AMC Number	Yavapai County, AZ Recorder's Book #	Page #
1	Gypsum Heart 2B	207565	1570	694,695
2	Gypsum Heart 2C	207566	1570	696,697
3	Gypsum Heart 3A	207567	1570	712,713
4	Gypsum Heart 3B	207568	1570	714,715
5	Gypsum Heart 3C	207569	1570	716,717
6	Gypsum Heart 4A	207570	1570	718,719
7	Mormon Flat C	207600	1570	752,753
8	Mormon Flat D	207601	1570	750,751
9	Glen Canyon A	207574	1570	684,685
10	Glen Canyon B	207575	1570	686,687
11	Glen Canyon C	207576	1570	688,689
12	Glen Canyon D	207577	1570	690,691
13	GH Mill Site 5	260525	1866	283,284
14	GH Mill Site 6	260526	1866	285,286
15	GH Mill Site 7	260527	1866	287,288
16	GH Mill Site 8	260528	1866	289,290
17	GH Mill Site 9	260529	1866	291,292
18	GH Mill Site 10	260530	1866	293,294
19	GH Mill Site 13	260533	1866	299,300
20	GH Mill Site 17	263076	1861	546,547

RECEIVED  
 B.L.M. AZ STATE OFFICE  
 2004 AUG 18 A 10: 39  
 PHOENIX, ARIZONA

ENTERED IN COMPUTER

RE 8/30/04



**United States Department of the Interior**  
**Bureau of Land Management**  
 BUSINESS & SUPPORT SVCS DIV  
 222 N CENTRAL AVE  
 PHOENIX, AZ 85004 -2203  
 Phone: (602) 417-9200

Receipt	
No:	931232

<b>Transaction #:</b> 965495
<b>Date of Transaction:</b> 08/18/2004
<b>CUSTOMER:</b> PHOENIX CEMENT CO BOX 428 CLARKDALE, AZ 86324

LINE #	QTY	DESCRIPTION	REMARKS	UNIT PRICE	TOTAL
1	1.00	LOCATABLE MINERALS / MINING CLAIMS-NOT NEW-UNADJUD, ONE AUTH NO. ONLY / MINING CLAIM MONEY RECEIVED (455) <b>CASES:</b> AMC207544/\$8125.00	MAIN FEE 2005 (65)	- n/a -	8125.00
<b>TOTAL:</b>					<b>\$8,125.00</b>

PAYMENT INFORMATION			
1	AMOUNT:	\$8,125.00	POSTMARKED: N/A
	TYPE:	CHECK	RECEIVED: 08/18/2004
	CHECK NO:	42777	
	NAME:	PHOENIX CEMENT CO BOX 428 CLARKDALE AZ 86324	

REMARKS

This receipt was generated by the automated BLM Collections and Billing System and is a paper representation of a portion of the official electronic record contained therein.



LEAD FILE NUMBERS

AMC 87712; 207543; 260521; 263074; 272753

AMC NUMBER (S)	AMOUNT	LEAD FILE NUMBER
87732-87733	200	AMC 87712
87736-87737	200	"
87739	100	"
207544-207548	500	207543
207554-207555	200	"
207561-207564	400	"
207571-207573	300	"
207598	100	"
207611	100	"
260521-260524	400	260521
260531-260532	200	"
260534	100	"
263074-263075	200	263074
272763-272765	300	272753
272767-272774	800	"
272783-272784	200	"
272786	100	"
272788	100	"
272790	100	"
		ENTERED INTO COMPUTER
		08/27/2003 PE
GRAND TOTAL:	\$ 4600	



P.O. BOX 428 • CLARKDALE, ARIZONA 86324 • (928) 634-2261

CERTIFIED MAIL-RETURN RECEIPT REQUESTED

August 14, 2003

Bureau of Land Management  
Arizona State Office  
222 North Central Avenue  
Phoenix, AZ 85004-2203

ATTN: Mining Claim Section

RE: 46 Gypsum Mining Claims  
Salt River Pima-Maricopa Indian Community d.b.a. Phoenix Cement Company

Dear Sirs:

Please find enclosed a check for \$4600.00 for payment of Annual Maintenance Fees for Intent to Hold on 46 mining claims. All of the following claims are in common and are in conjunction with patented land held by the owner, Salt River Pima-Maricopa Indian Community d.b.a. Phoenix Cement Company. One hundred dollars (\$100.00) per claim is paid herein by the owner of said claims for the purpose of complying with the laws of the United States of America pertaining to assessment or annual maintenance and further development.

Sincerely,

James D. Wells  
Vice President of Cement Operations

Enclosures

RECEIVED  
BUREAU OF  
LAND MANAGEMENT  
2003 AUG 19 A 10:35  
ARIZONA  
STATE OFFICE  
PHOENIX, ARIZONA

ENTERED INTO COMPUTER

08/27/2003 PB



<u>Name of Claim</u>	<u>AMC Number</u>	<u>County Book #</u>	<u>Page #</u>
Libby 1B	207544	1570	700,701
Libby 1C	207545	1570	702,703
Libby 1D	207546	1570	704,705
Libby 1E	207547	1570	706,707
Libby 1F	207548	1570	708,709
Libby 2E	207554	1570	664,665
Libby 2F	207555	1570	666,667
Gypsum Heart A	207561	1570	678,679
Gypsum Heart B	207562	1570	680,681
Gypsum Heart C	207563	1570	682,683
Gypsum Heart 2A	207564	1570	692,693
Gypsum Heart 4B	207571	1570	720,721
Gypsum Heart 4C	207572	1570	722,723
Gypsum Heart 4D	207573	1570	724,725
Mormon Flat A	207598	1570	756,757
Troy D	207611	1570	776,777
Verde Star 8C	272763	1959	920
Verde Star 8D	272764	1959	922
Verde Star 8E	272765	1959	924
Verde Star 10A	272767	1959	928
Verde Star 10B	272768	1959	930
Verde Star 10C	272769	1959	932
Verde Star 10D	272770	1959	934
Verde Star 10E	272771	1959	936
Verde Star 10F	272772	1959	938
Verde Star 10G	272773	1959	940
Verde Star 10H	272774	1959	942
Verde Star 13A	272783	1959	960
Verde Star 13B	272784	1959	962
Verde Star 13D	272786	1959	966
Verde Star 13F	272788	1959	970
Verde Star 13H	272790	1959	974
Billy H	87732	260	74
Billy I	87733	260	75
Billy R	87736	260	84
Billy S	87737	260	85
Billy Fraction	87739	260	92
GH Mill Site 1	260521	1866	275,276
GH Mill Site 2	260522	1866	277,278
GH Mill Site 3	260523	1866	279,280
GH Mill Site 4	260524	1866	281,282
GH Mill Site 11	260531	1866	295,296
GH Mill Site 12	260532	1866	297,298
GH Mill Site 14	260534	1866	301,302

44-c

ARIZONA  
STATE OFFICE  
PHOENIX, ARIZONA

2003 AUG 19 A 10:35

RECEIVED  
BUREAU OF  
LAND MANAGEMENT

ENTERED INTO COMPUTER  
08/27/2003 PB

<u>Name of Claim</u>	<u>AMC Number</u>	<u>County Book #</u>	<u>Page #</u>
GH Mill Site 15	263074	1881	550,551
GH Mill Site 16	263075	1881	548,549

The following claims are associated with patent application A-22975 and therefore exempt from rental fees per 43 CFR Parts 3730, et al.

<u>Name of Claim</u>	<u>AMC Number</u>	<u>County Book #</u>	<u>Page #</u>
Gypsum Heart 2B	207565	1570	694,695
Gypsum Heart 2C	207566	1570	696,697
Gypsum Heart 3A	207567	1570	712,713
Gypsum Heart 3B	207568	1570	714,715
Gypsum Heart 3C	207569	1570	716,717
Gypsum Heart 4A	207570	1570	718,719
Mormon Flat C	207600	1570	752,753
Mormon Flat D	207601	1570	750,751
Glen Canyon A	207574	1570	684,685
Glen Canyon B	207575	1570	686,687
Glen Canyon C	207576	1570	688,689
Glen Canyon D	207577	1570	690,691
GH Mill Site 5	260525	1866	283,284
GH Mill Site 6	260526	1866	285,286
GH Mill Site 7	260527	1866	287,288
GH Mill Site 8	260528	1866	289,290
GH Mill Site 9	260529	1866	291,292
GH Mill Site 10	260530	1866	293,294
GH Mill Site 13	260533	1866	299,300
GH Mill Site 17	263076	1881	546,547

**ENTERED INTO COMPUTER**

08/27/2003 RE

**United States Department of the Interior**  
**Bureau of Land Management**  
 BUSINESS & SUPPORT SVCS DIV  
 222 N CENTRAL AVE  
 PHOENIX, AZ 85004 -2203  
 Phone: (602) 417-9200

Receipt  
 No: 733239

**Transaction #:** 762706  
**Date of Transaction:** 08/19/2003  
 CUSTOMER: PHOENIX CEMENT CO  
 BOX 428  
 CLARKDALE, AZ 86324

LINE #	QTY	DESCRIPTION	REMARKS	UNIT PRICE	TOTAL
1	1.00	LOCATABLE MINERALS / MINING CLAIMS-NOT NEW-UNADJUD, ONE AUTH NO. ONLY / MINING CLAIM MONEY RECEIVED (455) <b>CASES: AMC207544/\$4600.00</b>	MAINT 2004 (46)	- n/a -	4600.00
<b>TOTAL:</b>					<b>\$4,600.00</b>

PAYMENT INFORMATION	
1	AMOUNT: \$4,600.00 TYPE: CHECK CHECK NO: 034229 NAME: PHOENIX CEMENT COMPANY BOX 428 CLARKDALE AZ 86324
	POSTMARKED: 08/18/2003 RECEIVED: 08/19/2003

REMARKS

This receipt was generated by the automated BLM Collections and Billing System and is a paper representation of a portion of the official electronic record contained therein.

**ENTERED INTO COMPUTER**  
 08/27/2003 PB



No. 544244

No. 568875

LEAD FILE #/S

AMC 355391, 356227, 207543,  
272753, 87712, 260521, 263074

Number	Code	Amount
355391-355400	482	1000.00
355401-355409		900.00
356227-356240		1400.00
356241-356260		2000.00
356261-356273		1300.00
356274-356290		1700.00
356291-356310		1900.00
356311-356318		800.00
207544-207548		500.00
207554-207555		200.00
207561-207564		400.00
207571-207573		300.00
207598		100.00
207118		100.00
272763-272765		300.00
272767-272774		800.00
<b>TOTAL</b>	<b>482</b>	<b>\$9,800</b>

AMC Number	Code	Amount
272783-272784	482	200.00
272786		100.00
272788		100.00
272790		100.00
87732-87733		200.00
87736-87737		200.00
87739		100.00
260521-260521		400.00
260531-260532		200.00
260534		100.00
263074-263075		200.00
<b>TOTAL</b>	<b>482</b>	<b>\$9,000.00</b>

of Doc 8/20/02

of Rec't 8/20/02

Unit Rec'd 15,700.00

Unit Earned \_\_\_\_\_

Date Entered: 10/2/02 MH

Date Verified: 11/14/02 TK

Sent to Accts: 11/14/02

Date Earned: \_\_\_\_\_

- 480 POL
- 481 NOI
- 482 MAINT
- 396 TRANS
- 635 AMEND

NOTES:

# PHOENIX CEMENT

P.O. BOX 428 • CLARKDALE, ARIZONA 86324 • (928) 634-2261

CERTIFIED MAIL-RETURN RECEIPT REQUESTED

August 14, 2001

Bureau of Land Management  
Arizona State Office  
222 North Central Avenue  
Phoenix, AZ 85004-2203


ATTN: Mining Claim Section

RE: 19 Gypsum Mining Claims  
Salt River Pima-Maricopa Indian Community d.b.a. Phoenix Cement Company

Dear Sirs:

Please find enclosed a check for \$1900.00 for payment of Annual Maintenance Fees for Intent to Hold on 19 mining claims. One hundred dollars (\$100.00) per claim is paid herein by the owner of said claims for the purpose of complying with the laws of the United States of America pertaining to assessment or annual maintenance and further development.

Sincerely,



James D. Wells  
Vice President of Cement Operations

Enclosures

ARIZONA

2002 AUG 20 11:19

RECEIVED  
BLM STATE OFFICE

11/14/02 TK  
VERIFIED

ENTERED IN COMPUTER

10/2/02 not



<u>Name of Claim</u>	<u>AMC Number</u>	<u>County Book #</u>	<u>Page #</u>
Smiths Well 1	355391	3813	547
Smiths Well 2	355392	3813	548
Smiths Well 3	355393	3813	549
Smiths Well 4	355394	3813	550
Smiths Well 5	355395	3813	551
Smiths Well 6	355396	3813	552
Smiths Well 7	355397	3813	553
Smiths Well 8	355398	3813	554
Smiths Well 9	355399	3813	555
Smiths Well 10	355400	3813	556
Smiths Well 11	355401	3815	213
Smiths Well 12	355402	3815	214
Smiths Well 13	355403	3813	557
Smiths Well 14	355404	3815	215
Smiths Well 15	355405	3815	216
Smiths Well 16	355406	3815	217
Smiths Well 17	355407	3815	218
Smiths Well 18	355408	3815	219
Smiths Well 19	355409	3815	220

PHOENIX, ARIZONA

2002 AUG 20 11:19

RECEIVED  
STATE ENGINE OFFICE

**ENTERED IN COMPUTER**

10/2/02 *mt*

# PHOENIX CEMENT

P.O. BOX 428 • CLARKDALE, ARIZONA 86324 • (928) 634-2261

CERTIFIED MAIL-RETURN RECEIPT REQUESTED

August 14, 2001

Bureau of Land Management  
Arizona State Office  
222 North Central Avenue  
Phoenix, AZ 85004-2203


ATTN: Mining Claim Section

RE: 92 Mining Claims  
Salt River Pima-Maricopa Indian Community d.b.a. Phoenix Cement Company

Dear Sirs:

Please find enclosed a check for \$9200.00 for payment of Annual Maintenance Fees for Intent to Hold on 92 mining claims. All of the following claims are in common and are in conjunction with patented land held by the owner, Salt River Pima-Maricopa Indian Community d.b.a. Phoenix Cement Company. One hundred dollars (\$100.00) per claim is paid herein by the owner of said claims for the purpose of complying with the laws of the United States of America pertaining to assessment or annual maintenance and further development.

Sincerely,




James D. Wells  
Vice President of Cement Operations

Enclosures

PHOENIX CEMENT

2002 AUG 20 11:19

RECEIVED  
CLARKDALE STATE OFFICE



Name of Claim	AMC Number	County Book #	Page#
Pima No. 1	356227	3917	472
Pima No. 2	356228	3917	473
Pima No. 3	356229	3917	474
Pima No. 4	356230	3917	475
Pima No. 5	356231	3917	476
Pima No. 6	356232	3917	477
Pima No. 7	356233	3917	478
Pima No. 8	356234	3917	479
Pima No. 9	356235	3917	480
Pima No. 10	356236	3917	481
Pima No. 11	356237	3917	482
Pima No. 12	356238	3917	483
Pima No. 13	356239	3917	484
Pima No. 14	356240	3917	485
Pima No. 15	356241	3917	486
Pima No. 16	356242	3917	487
Pima No. 17	356243	3917	488
Pima No. 18	356244	3917	489
Pima No. 19	356245	3917	490
Pima No. 20	356246	3917	491
Pima No. 21	356247	3917	492
Pima No. 22	356248	3917	493
Pima No. 23	356249	3917	494
Pima No. 24	356250	3917	495
Pima No. 25	356251	3917	496
Pima No. 26	356252	3917	497
Pima No. 27	356253	3917	498
Pima No. 28	356254	3917	499
Pima No. 29	356255	3917	500
Pima No. 30	356256	3917	501
Pima No. 31	356257	3917	502
Pima No. 32	356258	3917	503
Pima No. 33	356259	3917	504
Pima No. 34	356260	3917	505
Pima No. 35	356261	3917	506
Pima No. 36	356262	3917	507
Pima No. 37	356263	3917	508
Pima No. 38	356264	3917	509
Pima No. 39	356265	3917	510
Pima No. 40	356266	3917	511
Pima No. 41	356267	3917	512
Pima No. 42	356268	3917	513
Pima No. 43	356269	3917	514
Pima No. 44	356270	3917	515
Pima No. 45	356271	3917	516
Pima No. 46	356272	3917	517
Pima No. 47	356273	3917	518

JUN 20 11:19  
 COUNTY CLERK'S OFFICE

ENTERED IN COMPUTER

10/2/02 MTH



Name of Claim	AMC Number	County Book #	Page#
Salt River No. 1	356274	3917	519
Salt River No. 2	356275	3917	520
Salt River No. 3	356276	3917	521
Salt River No. 4	356277	3917	522
Salt River No. 5	356278	3917	523
Salt River No. 6	356279	3917	524
Salt River No. 7	356280	3917	525
Salt River No. 8	356281	3917	526
Salt River No. 9	356282	3917	527
Salt River No. 10	356283	3917	528
Salt River No. 11	356284	3917	529
Salt River No. 12	356285	3917	530
Salt River No. 13	356286	3917	531
Salt River No. 14	356287	3917	532
Salt River No. 15	356288	3917	533
Salt River No. 15A	356289	3917	534
Salt River No. 17	356290	3917	535
Salt River No. 18	356291	3917	536
Salt River No. 19	356292	3917	537
Salt River No. 20	356293	3917	538
Salt River No. 21	356294	3917	539
Salt River No. 22	356295	3917	540
Salt River No. 23	356296	3917	541
Salt River No. 24	356297	3917	542
Salt River No. 25	356298	3917	543
Salt River No. 26	356299	3917	544
Salt River No. 27	356300	3917	545
Salt River No. 28	356301	3917	546
Salt River No. 29	356302	3917	547
Salt River No. 30	356303	3917	548
Salt River No. 31	356304	3917	549
Salt River No. 32	356305	3917	550
Salt River No. 33	356306	3917	551
Salt River No. 34	356307	3917	552
Salt River No. 35	356308	3917	553
Salt River No. 36	356309	3917	554
Salt River No. 37	356310	3917	555
Salt River No. 38	356311	3917	556
Salt River No. 39	356312	3917	557
Salt River No. 40	356313	3917	558
Salt River No. 41	356314	3917	559
Salt River No. 42	356315	3917	560
Salt River No. 43	356316	3917	561
Salt River No. 44	356317	3917	562
Salt River No. 45	356318	3917	563

RECORDED  
INDEXED  
OFFICE  
AUG 20 11:19

ENTERED IN COMPUTER

10/2/02 MCH

# PHOENIX CEMENT

P.O. BOX 428 • CLARKDALE, ARIZONA 86324 • (928) 634-2261

CERTIFIED MAIL-RETURN RECEIPT REQUESTED

August 14, 2001

Bureau of Land Management  
Arizona State Office  
222 North Central Avenue  
Phoenix, AZ 85004-2203

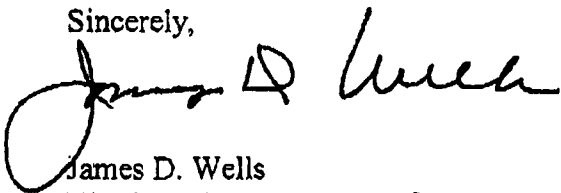
ATTN: Mining Claim Section

RE: 46 Gypsum Mining Claims  
Salt River Pima-Maricopa Indian Community d.b.a. Phoenix Cement Company

Dear Sirs:

Please find enclosed a check for \$4600.00 for payment of Annual Maintenance Fees for Intent to Hold on 46 mining claims. All of the following claims are in common and are in conjunction with patented land held by the owner, Salt River Pima-Maricopa Indian Community d.b.a. Phoenix Cement Company. One hundred dollars (\$100.00) per claim is paid herein by the owner of said claims for the purpose of complying with the laws of the United States of America pertaining to assessment or annual maintenance and further development.

Sincerely,



James D. Wells  
Vice President of Cement Operations

Enclosures

RECEIVED  
BUREAU OF LAND MANAGEMENT  
ARIZONA STATE OFFICE  
2002 AUG 20 A 11:19  
PHOENIX, ARIZONA



<u>Name of Claim</u>	<u>AMC Number</u>	<u>County Book #</u>	<u>Page #</u>
Libby 1B	207544	1570	700,701
Libby 1C	207545	1570	702,703
Libby 1D	207546	1570	704,705
Libby 1E	207547	1570	706,707
Libby 1F	207548	1570	708,709
Libby 2E	207554	1570	664,665
Libby 2F	207555	1570	666,667
Gypsum Heart A	207561	1570	678,679
Gypsum Heart B	207562	1570	680,681
Gypsum Heart C	207563	1570	682,683
Gypsum Heart 2A	207564	1570	692,693
Gypsum Heart 4B	207571	1570	720,721
Gypsum Heart 4C	207572	1570	722,723
Gypsum Heart 4D	207573	1570	724,725
Mormon Flat A	207598	1570	756,757
Troy D	207611	1570	776,777
Verde Star 8C	272763	1959	920
Verde Star 8D	272764	1959	922
Verde Star 8E	272765	1959	924
Verde Star 10A	272767	1959	928
Verde Star 10B	272768	1959	930
Verde Star 10C	272769	1959	932
Verde Star 10D	272770	1959	934
Verde Star 10E	272771	1959	936
Verde Star 10F	272772	1959	938
Verde Star 10G	272773	1959	940
Verde Star 10H	272774	1959	942
Verde Star 13A	272783	1959	960
Verde Star 13B	272784	1959	962
Verde Star 13D	272786	1959	966
Verde Star 13F	272788	1959	970
Verde Star 13H	272790	1959	974
Billy H	87732	260	74
Billy I	87733	260	75
Billy R	87736	260	84
Billy S	87737	260	85
Billy Fraction	87739	260	92
GH Mill Site 1	260521	1866	275,276
GH Mill Site 2	260522	1866	277,278
GH Mill Site 3	260523	1866	279,280
GH Mill Site 4	260524	1866	281,282
GH Mill Site 11	260531	1866	295,296
GH Mill Site 12	260532	1866	297,298
GH Mill Site 14	260534	1866	301,302

RECEIVED  
 STATE OFFICE  
 2002 AUG 20 A 11:19  
 PHOENIX, ARIZONA

10/2/02 [initials]

<u>Name of Claim</u>	<u>AMC Number</u>	<u>County Book #</u>	<u>Page #</u>
GH Mill Site 15	263074	1881	550,551
GH Mill Site 16	263075	1881	548,549

The following claims are associated with patent application A-22975 and therefore exempt from rental fees per 43 CFR Parts 3730, et al.

<u>Name of Claim</u>	<u>AMC Number</u>	<u>County Book #</u>	<u>Page #</u>
Gypsum Heart 2B	207565	1570	694,695
Gypsum Heart 2C	207566	1570	696,697
Gypsum Heart 3A	207567	1570	712,713
Gypsum Heart 3B	207568	1570	714,715
Gypsum Heart 3C	207569	1570	716,717
Gypsum Heart 4A	207570	1570	718,719
Mormon Flat C	207600	1570	752,753
Mormon Flat D	207601	1570	750,751
Glen Canyon A	207574	1570	684,685
Glen Canyon B	207575	1570	686,687
Glen Canyon C	207576	1570	688,689
Glen Canyon D	207577	1570	690,691
GH Mill Site 5	260525	1866	283,284
GH Mill Site 6	260526	1866	285,286
GH Mill Site 7	260527	1866	287,288
GH Mill Site 8	260528	1866	289,290
GH Mill Site 9	260529	1866	291,292
GH Mill Site 10	260530	1866	293,294
GH Mill Site 13	260533	1866	299,300
GH Mill Site 17	263076	1881	546,547

PHOENIX ARIZONA

2002 AUG 20 A 11: 19

RECEIVED  
STATE OFFICE

ENTERED IN COMPUTER

10/2/02 mt

PHOENIX CEMENT COMPANY-CEMENT  
 P.O. BOX 428  
 CLARKDALE, AZ 86324

BANK ONE  
 DEPARTMENT 1045  
 COLUMBUS, OH 43271-1045  
 56-1544/441

025416

Date 16.Aug.2002

Pay Amount \$15,700.00\*\*\*

Pay \*\*\*\*\*FIFTEEN THOUSAND SEVEN HUNDRED AND XX/100 US DOLLAR\*\*\*\*\*

To The Order Of BUREAU OF LAND MANAGEMENT  
 ARIZONA STATE OFFICE  
 222 NORTH CENTRAL AVE  
 PHOENIX, AZ 85004

Authorized Signature

s850043s

\* NON-NEGOTIABLE \*

Check Date: 16.Aug.2002

Check No. 025416

Invoice Number	Invoice Date	Voucher ID	Gross Amount	Discount Available	Paid Amount
MAINT 2002	13.Aug.2002	00078093	15,700.00	0.00	15,700.00

File Copy

Vendor Number	Name		Total Discounts	
0000001031	BUREAU OF LAND MANAGEMENT		\$0.00	
Check Number	Date	Total Amount	Discounts Taken	Total Paid Amount
025416	16.Aug.2002	\$15,700.00	\$0.00	\$15,700.00





PHOENIX CEMENT COMPANY  
PO BOX 428  
CLARKDALE AZ 86324  
(928) 634-2261  
FAX (928) 634-3543

**FAX**

Date 8-19-02

Number of pages including cover sheet 10

To: Courtney

From: Jim Wells

Company: \_\_\_\_\_

Dept: \_\_\_\_\_

Phone: \_\_\_\_\_

Phone: (928) 634-2261 Ext. \_\_\_\_\_

FAX: 602-417-9399

FAX: (928) 634-3543

Message:  Urgent  FYI  Reply ASAP Please:  distribute  comment

**United States Department of the Interior**  
**Bureau of Land Management**  
 BUSINESS & SUPPORT SVCS DIV  
 222 N CENTRAL AVE  
 PHOENIX, AZ 85004 -2203  
 Phone: (602) 417-9200

Receipt	
No.	544244

**Transaction #:** 568875

**Date of Transaction:** 08/20/2002

<b>CUSTOMER:</b>	PHOENIX CEMENT CO BOX 428 CLARKDALE, AZ 86324
------------------	---

LINE #	QTY	DESCRIPTION	REMARKS	UNIT PRICE	TOTAL
1	1.00	LOCATABLE MINERALS / MINING CLAIMS-NOT NEW-UNADJUD, ONE AUTH NO. ONLY / MINING CLAIM MONEY RECEIVED (455) CASES: AMC355391/\$15700.00	MAINT 2003 (157)	- n/a -	15700.00
<b>TOTAL:</b>					<b>\$15,700.00</b>

PAYMENT INFORMATION			
1	<b>AMOUNT</b>	\$15,700.00	<b>POSTMARKED:</b> 08/16/2002
	<b>TYPE</b>	CHECK	<b>RECEIVED:</b> 08/19/2002
	<b>CHECK NO</b>	025416	
	<b>NAME</b>	PHOENIX CEMENT COMPANY BOX 428 CLARKDALE AZ 86324	

REMARKS

This receipt was generated by the automated BLM Collections and Billing System and is a paper representation of a portion of the official electronic record contained therein.



Receipt No. 355996

Trans No. 374283

LEAD FILE #'S

AMC 87712, 207543,  
260521, 263074, 272753  
341414, 341494, 349328,  
355391

AMC Number	Code	Amount
207544- 207548	482	500
207554- 207555		200
207561- 207564		400
207571- 207573		300
207598		100
207611 ✓		100
272763- 272765		300
272767- 272774		800
272783 272784		200
272786		100
272788 ✓		100
87732- 87733		200
87736- 87737		200
87739 ✓		100
260521- 260524		400
260531- 260532		200
<b>TOTAL:</b>		<b>\$4,200</b>

AMC Number	Code	Amount
260534 ✓	482	100 -
263074- 263075 ✓		200-
341461- 341522 ✓		6,200-
349328 ✓		100
341524- 341537 ✓		1,400
355391- 355409		1,900
272790		100
<b>TOTAL:</b>		<b>\$11,000</b>

Date of Doc \_\_\_\_\_  
Date of Rec't \_\_\_\_\_  
Amount Rec'd 14,200  
Amount Earned \_\_\_\_\_

Date Entered: 11/7/01 ~~AM~~ 14,200  
Date Verified: 11/7/01 ~~AM~~  
Sent to Accts:   
Date Earned: \_\_\_\_\_

- 480 POL
- 481 NOI
- 482 MAINT
- 396 TRANS
- 635 AMEND

NOTES:

# PHOENIX CEMENT

P.O. BOX 428 • CLARKDALE, ARIZONA 86324 • (520) 634-2261

CERTIFIED MAIL-RETURN RECEIPT REQUESTED  
August 6, 2001

Bureau of Land Management  
Arizona State Office  
222 North Central Avenue  
Phoenix, AZ 85004-2203

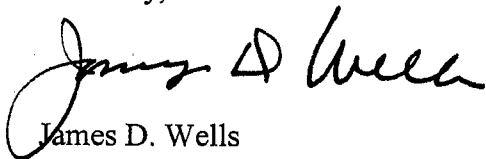
ATTN: Mining Claim Section

RE: 46 Gypsum Mining Claims  
Salt River Pima-Maricopa Indian Community d.b.a. Phoenix Cement Company

Dear Sirs:

Please find enclosed a check for \$4600.00 for payment of Annual Maintenance Fees for Intent to Hold on 46 mining claims. All of the following claims are in common and are in conjunction with patented land held by the owner, Salt River Pima-Maricopa Indian Community d.b.a. Phoenix Cement Company. One hundred dollars (\$100.00) per claim is paid herein by the owner of said claims for the purpose of complying with the laws of the United States of America pertaining to assessment or annual maintenance and further development.

Sincerely,



James D. Wells  
Vice President of Cement Operations

Enclosures

RECEIVED  
BUREAU OF  
LAND MANAGEMENT  
2001 AUG 14 A 9:17  
ARIZONA  
STATE OFFICE  
PHOENIX, ARIZONA



<u>Name of Claim</u>	<u>AMC Number</u>	<u>County Book #</u>	<u>Page #</u>
Libby 1B	207544	1570	700,701
Libby 1C	207545	1570	702,703
Libby 1D	207546	1570	704,705
Libby 1E	207547	1570	706,707
Libby 1F	207548 ✓	1570	708,709
Libby 2E	207554	1570	664,665
Libby 2F	207555 ✓	1570	666,667
Gypsum Heart A	207561	1570	678,679
Gypsum Heart B	207562	1570	680,681
Gypsum Heart C	207563	1570	682,683
Gypsum Heart 2A	207564 ✓	1570	692,693
Gypsum Heart 4B	207571	1570	720,721
Gypsum Heart 4C	207572	1570	722,723
Gypsum Heart 4D	207573 ✓	1570	724,725
Mormon Flat A	207598 ✓	1570	756,757
Troy D	207611 ✓	1570	776,777
Verde Star 8C	272763	1959	920
Verde Star 8D	272764	1959	922
Verde Star 8E	272765 ✓	1959	924
Verde Star 10A	272767	1959	928
Verde Star 10B	272768	1959	930
Verde Star 10C	272769	1959	932
Verde Star 10D	272770	1959	934
Verde Star 10E	272771	1959	936
Verde Star 10F	272772	1959	938
Verde Star 10G	272773	1959	940
Verde Star 10H	272774	1959	942
Verde Star 13A	272783	1959	960
Verde Star 13B	272784	1959	962
Verde Star 13D	272786	1959	966
Verde Star 13F	272788	1959	970
Verde Star 13H	272790	1959	974
Billy H	87732	260	74
Billy I	87733	260	75
Billy R	87736	260	84
Billy S	87737	260	85
Billy Fraction	87739	260	92
GH Mill Site 1	260521	1866	275,276
GH Mill Site 2	260522	1866	277,278
GH Mill Site 3	260523	1866	279,280
GH Mill Site 4	260524	1866	281,282
GH Mill Site 11	260531	1866	295,296
GH Mill Site 12	260532	1866	297,298
GH Mill Site 14	260534	1866	301,302

RECEIVED  
STATE OFFICE  
LAND MANAGEMENT

2001 AUG 14 A 9:17

RECEIVED  
BUREAU OF  
LAND MANAGEMENT



<u>Name of Claim</u>	<u>AMC Number</u>	<u>County Book #</u>	<u>Page #</u>
GH Mill Site 15	263074	1881	550,551
GH Mill Site 16	263075	1881	548,549

The following claims are associated with patent application A-22975 and therefore exempt from rental fees per 43 CFR Parts 3730, et al.

<u>Name of Claim</u>	<u>AMC Number</u>	<u>County Book #</u>	<u>Page #</u>
Gypsum Heart 2B	207565	1570	694,695
Gypsum Heart 2C	207566	1570	696,697
Gypsum Heart 3A	207567	1570	712,713
Gypsum Heart 3B	207568	1570	714,715
Gypsum Heart 3C	207569	1570	716,717
Gypsum Heart 4A	207570	1570	718,719
Mormon Flat C	207600	1570	752,753
Mormon Flat D	207601	1570	750,751
Glen Canyon A	207574	1570	684,685
Glen Canyon B	207575	1570	686,687
Glen Canyon C	207576	1570	688,689
Glen Canyon D	207577	1570	690,691
GH Mill Site 5	260525	1866	283,284
GH Mill Site 6	260526	1866	285,286
GH Mill Site 7	260527	1866	287,288
GH Mill Site 8	260528	1866	289,290
GH Mill Site 9	260529	1866	291,292
GH Mill Site 10	260530	1866	293,294
GH Mill Site 13	260533	1866	299,300
GH Mill Site 17	263076	1881	546,547

ARIZONA  
STATE OFFICE  
PHOENIX, ARIZONA

2001 AUG 14 A 9:17

RECEIVED  
BUREAU OF  
LAND MANAGEMENT

# PHOENIX CEMENT

P.O. BOX 428 • CLARKDALE, ARIZONA 86324 • (520) 634-2261

CERTIFIED MAIL-RETURN RECEIPT REQUESTED  
August 6, 2001

Bureau of Land Management  
Arizona State Office  
222 North Central Avenue  
Phoenix, AZ 85004-2203

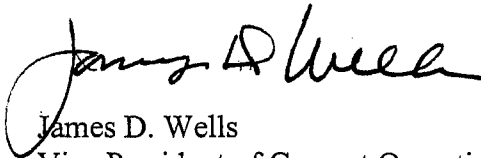
ATTN: Mining Claim Section

RE: 77 Mining Claims  
Salt River Pima-Maricopa Indian Community d.b.a. Phoenix Cement Company

Dear Sirs:

Please find enclosed a check for \$7700.00 for payment of Annual Maintenance Fees for Intent to Hold on 77 mining claims. All of the following claims are in common and are in conjunction with patented land held by the owner, Salt River Pima-Maricopa Indian Community d.b.a. Phoenix Cement Company. One hundred dollars (\$100.00) per claim is paid herein by the owner of said claims for the purpose of complying with the laws of the United States of America pertaining to assessment or annual maintenance and further development.

Sincerely,



James D. Wells  
Vice President of Cement Operations

Enclosures

RECEIVED  
BUREAU OF  
LAND MANAGEMENT  
2001 AUG 14 A 9:17  
ARIZONA  
STATE OFFICE  
PHOENIX, ARIZONA



Name of Claim	Yavapai County Book	Records Page	BLM Serial # A MC
Pima No. 1	3289	548/549	341461
Pima No. 2	3289	550/551	341462
Pima No. 3	3289	552/553	341463
Pima No. 4	3289	554/555	341464
Pima No. 5	3289	556/557	341465
Pima No. 6	3289	558/559	341466
Pima No. 7	3289	560/561	341467
Pima No. 8	3289	562/563	341468
Pima No. 9	3289	564/565	341469
Pima No. 10	3289	566/567	341470
Pima No. 11	3289	568/569	341471
Pima No. 12	3289	570/571	341472
Pima No. 13	3289	572/573	341473
Pima No. 14	3289	574/575	341474
Pima No. 15	3289	576/577	341475
Pima No. 16	3289	578/579	341476
Pima No. 17	3289	580/581	341477
Pima No. 18	3289	582/583	341478
Pima No. 19	3289	584/585	341479
Pima No. 20	3289	586/587	341480
Pima No. 21	3289	588/589	341481
Pima No. 22	3289	590/591	341482
Pima No. 23	3289	592/593	341483
Pima No. 24	3289	594/595	341484
Pima No. 25	3289	596/597	341485
Pima No. 26	3289	598/599	341486
Pima No. 27	3289	600/601	341487
Pima No. 28	3289	602/603	341488
Pima No. 29	3289	604/605	341489
Pima No. 30	3289	606/607	341490
Pima No. 31	3289	608/609	341491
Pima No. 32	3289	610/611	341492
Pima No. 33	3289	612/613	341493

RECEIVED  
 BUREAU OF  
 LAND MANAGEMENT  
 2001 AUG 14 A 9:17  
 ARIZONA  
 STATE OFFICE  
 PHOENIX, ARIZONA

Name of Claim	Yavapai County Book	Records Page	BLM Serial # A MC
Salt River No. 1	3406/3289	644/615	341494
Salt River No. 2	3406/3289	645/617	341495
Salt River No. 3	3289	618/619	341496
Salt River No. 4	3289	620/621	341497
Salt River No. 5	3289	622/623	341498
Salt River No. 6	3289	624/625	341499
Salt River No. 7	3289	626/627	341500
Salt River No. 8	3289	628/629	341501
Salt River No. 9	3289	630/631	341502
Salt River No. 10	3289	632/633	341503
Salt River No. 11	3289	634/635	341504
Salt River No. 12	3289	636/637	341505
Salt River No. 13	3406/3289	646/639	341506
Salt River No. 14	3406/3289	647/641	341507
Salt River No. 15	3406/3289	648/643	341508
Salt River No. 16	3406/3289	649/645	341509
Salt River No. 17	3406/3289	650/647	341510
Salt River No. 18	3406/3289	651/649	341511
Salt River No. 19	3406/3289	652/651	341512
Salt River No. 20	3289	652/653	341513
Salt River No. 21	3406/3289	653/655	341514
Salt River No. 22	3289	656/657	341515
Salt River No. 23	3406/3289	654/659	341516
Salt River No. 24	3289	660/661	341517
Salt River No. 25	3406/3289	655/663	341518
Salt River No. 26	3289	664/665	341519
Salt River No. 27	3406/3289	656/667	341520
Salt River No. 28	3289	668/669	341521
Salt River No. 29	3406/3289	657/671	341522
Salt River No. 30	3289	672/673	349328
Salt River No. 31	3406/3289	658/675	341524
Salt River No. 32	3406/3289	659/677	341525
Salt River No. 33	3289	678/679	341526
Salt River No. 34	3289	680/681	341527
Salt River No. 35	3289	682/683	341528
Salt River No. 36	3289	684/685	341529
Salt River No. 37	3289	686/687	341530
Salt River No. 38	3289	688/689	341531
Salt River No. 39	3289	690/691	341532
Salt River No. 40	3406/3289	660/693	341533
Salt River No. 41	3289	694/695	341534
Salt River No. 42	3289	696/697	341535
Salt River No. 43	3289	698/699	341536
Salt River No. 44	3289	700/701	341537

2001 AUG 14 A 9:17

RECEIVED  
BUREAU OF  
LAND MANAGEMENT

# PHOENIX CEMENT

P.O. BOX 428 • CLARKDALE, ARIZONA 86324 • (520) 634-2261

CERTIFIED MAIL-RETURN RECEIPT REQUESTED  
August 6, 2001

Bureau of Land Management  
Arizona State Office  
222 North Central Avenue  
Phoenix, AZ 85004-2203

ATTN: Mining Claim Section

RE: 19 Gypsum Mining Claims

Dear Sirs:

Please find enclosed a check for \$1900.00 for payment of Annual Maintenance Fees for Intent to Hold on 19 mining claims. One hundred dollars (\$100.00) per claim is paid herein by the owner of said claims for the purpose of complying with the laws of the United States of America pertaining to assessment or annual maintenance and further development.

Sincerely,



Roger R. Smith, Jr.  
President and CEO  
Phoenix Cement Company

Enclosures

ARIZONA  
STATE OFFICE  
PHOENIX, ARIZONA

2001 AUG 14 A 9:17

RECEIVED  
BUREAU OF  
LAND MANAGEMENT





<u>Name of Claim</u>	<u>AMC Number</u>	<u>County Book #</u>	<u>Page #</u>
Smiths Well 1	355391	3813	547
Smiths Well 2	355392	3813	548
Smiths Well 3	355393	3813	549
Smiths Well 4	355394	3813	550
Smiths Well 5	355395	3813	551
Smiths Well 6	355396	3813	552
Smiths Well 7	355397	3813	553
Smiths Well 8	355398	3813	554
Smiths Well 9	355399	3813	555
Smiths Well 10	355400	3813	556
Smiths Well 11	355401	3815	213
Smiths Well 12	355402	3815	214
Smiths Well 13	355403	3813	557
Smiths Well 14	355404	3815	215
Smiths Well 15	355405	3815	216
Smiths Well 16	355406	3815	217
Smiths Well 17	355407	3815	218
Smiths Well 18	355408	3815	219
Smiths Well 19	355409	3815	220

ARIZONA  
STATE OFFICE  
PHOENIX, ARIZONA

2001 AUG 14 A 9:17

RECEIVED  
BUREAU OF  
LAND MANAGEMENT

**United States Department of the Interior**  
**Bureau of Land Management**  
 BUSINESS & SUPPORT SVCS DIV  
 222 N CENTRAL AVE  
 PHOENIX, AZ 85004 -2203  
 Phone: (602) 417-9200

Receipt	
No:	355996

**Transaction #:** 374283  
**Date of Transaction:** 08/14/2001

**CUSTOMER:** PHOENIX CEMENT CO  
 BOX 428  
 CLARKDALE, AZ 86324

LINE #	QTY	COMMODITY / SUBJECT / ACTION / PRODUCT	REMARKS	UNIT PRICE	TOTAL
1	1.00	LOCATABLE MINERALS / MINING CLAIMS-NOT NEW-UNADJUD, ONE AUTH NO. ONLY / MINING CLAIM MONEY RECEIVED (455)	MAINT 2002 (142)	- n/a -	\$14,200.00
<b>TOTAL:</b>					<b>\$14,200.00</b>

PAYMENT INFORMATION			
1	AMOUNT:	\$14,200.00	POSTMARKED: 08/13/2001
	TYPE:	CHECK	RECEIVED: 08/14/2001
	CHECK NO:	016358	
	NAME:	PHOENIX CEMENT COMPANY BOX 428 CLARKDALE AZ 86324	

**REMARKS**

PHONE NO: SEE DOC

CASE SERIAL NUMBER INFORMATION		
TRNS #	LINE #	CASES
374283	1	AMC207544/\$14200.00

This receipt was generated by the automated BLM Collections and Billings System and is a paper representation of a portion of the official electronic record contained therein.

Receipt #: 167522

Lead #: 87712, 207543, 260521,

Amount Received: 4600<sup>00</sup>

272753, 263074

Date: 8/14/00 (due 8-11-00)

Transaction #: 180586

AMC #	Code	\$\$\$\$
87732 - 87733	482	200
87736 - 87737		200
87739		100
207544 - 207548		500
207554 - 207555		200
207561 - 207564		400
207571 - 207573		300
207598		100
207611		100
260521 - 260524		400
260531 - 260532		200
260534		100
260534 <sup>65</sup>		300
272763 - 272774		<del>1200</del>
272767 - 272774		800
272783 - 272784		200
272786		100

AMC #	Code	\$\$\$\$
272788	482	100
272790		100
263074 - 263075		200

Total: 4600

- 480----POL-----\$5
- 481----NOI-----\$5
- 482----Maint.---\$100
- 396----Trf.-----\$5
- 635----Amd.-----\$5
- 379----Refund

Entered: AS 8/16/00  
Date

Verified: JA 8-17-00  
Date

Sent to Accounts: 8-17-00  
Date

Earned by Accounts: \_\_\_\_\_  
Date



P.O. BOX 428 • CLARKDALE, ARIZONA 86324 • (520) 634-2261

CERTIFIED MAIL-RETURN RECEIPT REQUESTED  
August 9, 2000

Bureau of Land Management  
Arizona State Office  
222 North Central Avenue  
Phoenix, AZ 85004-2203

ATTN: Mining Claim Section

RE: 46 Gypsum Mining Claims  
Salt River Pima-Maricopa Indian Community d.b.a. Phoenix Cement Company

Dear Sirs:

Please find enclosed a check for \$4600.00 for payment of Annual Maintenance Fees for Intent to Hold on 46 mining claims. All of the following claims are in common and are in conjunction with patented land held by the owner, Salt River Pima-Maricopa Indian Community d.b.a. Phoenix Cement Company. One hundred dollars (\$100.00) per claim is paid herein by the owner of said claims for the purpose of complying with the laws of the United States of America pertaining to assessment or annual maintenance and further development.

Sincerely,

James D. Wells  
Vice President of Cement Operations

Enclosures

ARIZONA  
STATE OFFICE  
PHOENIX, ARIZONA

AUG 11 10 03 AM '00

RECEIVED  
BUREAU OF  
LAND MANAGEMENT





<u>Name of Claim</u>	<u>AMC Number</u>	<u>County Book #</u>	<u>Page #</u>
Libby 1B	207544✓	1570	700,701
Libby 1C	207545✓	1570	702,703
Libby 1D	207546✓	1570	704,705
Libby 1E	207547✓	1570	706,707
Libby 1F	207548✓	1570	708,709
Libby 2E	207554✓	1570	664,665
Libby 2F	207555✓	1570	666,667
Gypsum Heart A	207561✓	1570	678,679
Gypsum Heart B	207562✓	1570	680,681
Gypsum Heart C	207563✓	1570	682,683
Gypsum Heart 2A	207564✓	1570	692,693
Gypsum Heart 4B	207571✓	1570	720,721
Gypsum Heart 4C	207572✓	1570	722,723
Gypsum Heart 4D	207573✓	1570	724,725
Mormon Flat A	207598✓	1570	756,757
Troy D	207611✓	1570	776,777
Verde Star 8C	272763✓	1959	920
Verde Star 8D	272764✓	1959	922
Verde Star 8E	272765✓	1959	924
Verde Star 10A	272767✓	1959	928
Verde Star 10B	272768✓	1959	930
Verde Star 10C	272769	1959	932
Verde Star 10D	272770	1959	934
Verde Star 10E	272771	1959	936
Verde Star 10F	272772	1959	938
Verde Star 10G	272773	1959	940
Verde Star 10H	272774	1959	942
Verde Star 13A	272783✓	1959	960
Verde Star 13B	272784✓	1959	962
Verde Star 13D	272786✓	1959	966
Verde Star 13F	272788✓	1959	970
Verde Star 13H	272790✓	1959	974
Billy H	87732✓	260	74
Billy I	87733✓	260	75
Billy R	87736✓	260	84
Billy S	87737✓	260	85
Billy Fraction	87739✓	260	92
GH Mill Site 1	260521✓	1866	275,276
GH Mill Site 2	260522✓	1866	277,278
GH Mill Site 3	260523✓	1866	279,280
GH Mill Site 4	260524✓	1866	281,282
GH Mill Site 11	260531✓	1866	295,296
GH Mill Site 12	260532✓	1866	297,298
GH Mill Site 14	260534✓	1866	301,302

ARIZONA  
STATE OFFICE  
PHOENIX, ARIZONA

Aug 11 10 03 AM '00

RECEIVED  
BUREAU OF  
LAND MANAGEMENT

44-C

ENTERED INTO COMPUTER

JB 8/16/00

VERIFIED  
8-17-00



<u>Name of Claim</u>	<u>AMC Number</u>	<u>County Book #</u>	<u>Page #</u>
GH Mill Site 15	263074	1881	550,551
GH Mill Site 16	263075	1881	548,549

The following claims are associated with patent application A-22975 and therefore exempt from rental fees per 43 CFR Parts 3730, et al.

<u>Name of Claim</u>	<u>AMC Number</u>	<u>County Book #</u>	<u>Page #</u>
Gypsum Heart 2B	207565	1570	694,695
Gypsum Heart 2C	207566	1570	696,697
Gypsum Heart 3A	207567	1570	712,713
Gypsum Heart 3B	207568	1570	714,715
Gypsum Heart 3C	207569	1570	716,717
Gypsum Heart 4A	207570	1570	718,719
Mormon Flat C	207600	1570	752,753
Mormon Flat D	207601	1570	750,751
Glen Canyon A	207574	1570	684,685
Glen Canyon B	207575	1570	686,687
Glen Canyon C	207576	1570	688,689
Glen Canyon D	207577	1570	690,691
GH Mill Site 5	260525	1866	283,284
GH Mill Site 6	260526	1866	285,286
GH Mill Site 7	260527	1866	287,288
GH Mill Site 8	260528	1866	289,290
GH Mill Site 9	260529	1866	291,292
GH Mill Site 10	260530	1866	293,294
GH Mill Site 13	260533	1866	299,300
GH Mill Site 17	263076	1881	546,547

ENTERED INTO COMPUTER

*MB 8/16/00*

VERIFIED

*Jo 8-17-00*

ARIZONA  
STATE OFFICE  
PHOENIX, ARIZONA

Aug 11 10 03 AM '00

RECEIVED  
BUREAU OF  
LAND MANAGEMENT

**United States Department of the Interior  
Bureau of Land Management**  
BUSINESS & SUPPORT SVCS DIV  
222 N CENTRAL AVE  
PHOENIX, AZ 85004 -2203  
Phone: (602) 417-9200

Receipt	
No:	167522

<b>Transaction #:</b> 180586					
<b>Date of Transaction:</b> 08/14/2000					
<b>CUSTOMER:</b>		PHOENIX CEMENT CO BOX 428 CLARKDALE, AZ 86324			
LINE #	QTY	COMMODITY / SUBJECT / ACTION / PRODUCT	REMARKS	UNIT PRICE	TOTAL
1	1	LOCATABLE MINERALS / MINING CLAIMS-ACCOUNTS/UNADJUDICATED / MINING CLAIM MONEY RECEIVED (455)	MAINT 2001 (46)	- n/a -	\$4,600.00
<b>TOTAL:</b>					<b>\$4,600.00</b>

PAYMENT INFORMATION			
1	AMOUNT:	\$4,600.00	POSTMARKED: 08/10/2000
	TYPE:	CHECK	RECEIVED: 08/11/2000
	CHECK NO:	007275	
	NAME:	PHOENIX CEMENT COMPANY BOX 428 CLARKDALE AZ 86324	

REMARKS

CASE SERIAL NUMBER INFORMATION		
TRNS #	LINE #	CASES
180586	1	AMC207544

This receipt was generated by the automated BLM Collections and Billings System and is a paper representation of a portion of the official electronic record contained therein.

# PHOENIX CEMENT

P.O. BOX 428 • CLARKDALE, ARIZONA 86324 • (520) 634-2261

266521  
263074

207543-  
272753-  
87712-

CERTIFIED MAIL-RETURN RECEIPT REQUESTED  
AUGUST 24, 1998

RECEIVED  
U.S. DEPARTMENT OF THE INTERIOR  
BUREAU OF LAND MANAGEMENT  
PHOENIX, ARIZONA  
Aug 26 9 50 AM '98

Bureau of Land Management  
Arizona State Office  
222 North Central Avenue  
Phoenix, AZ 85004-2203

ATTN: Mining Claim Section

RE: Gypsum Mining Claims  
Salt River Pima-Maricopa Indian Community d.b.a. Phoenix Cement Company

Dear Sirs:

Please find enclosed a check for \$4600.00 for payment of Annual Maintenance Fees for Intent to Hold on 46 mining claims. All of the following claims are in common and are in conjunction with patented land held by the owner, Salt River Pima-Maricopa Indian Community d.b.a. Phoenix Cement Company. One hundred dollars (\$100.00) per claim is paid herein by the owner of said claims for the purpose of complying with the laws of the United States of America pertaining to assessment or annual maintenance and further development.

Name of Claim	AMC Number	County Book #	Page #
Libby 1B	207544	1570	700,701
Libby 1C	207545	1570	702,703
Libby 1D	207546	1570	704,705
Libby 1E	207547	1570	706,707
Libby 1F	207548	1570	708,709
Libby 2E	207554	1570	664,665
Libby 2F	207555	1570	666,667
Gypsum Heart A	207561	1570	678,679
Gypsum Heart B	207562	1570	680,681
Gypsum Heart C	207563	1570	682,683
Gypsum Heart 2A	207564	1570	692,693
Gypsum Heart 4B	207571	1570	720,721
Gypsum Heart 4C	207572	1570	722,723
Gypsum Heart 4D	207573	1570	724,725
Mormon Flat A	207598	1570	756,757
Troy D	207611	1570	776,777



VERIFIED ENTERED IN COM  
SEP 2 1998 9/1/98

16 sqm

Verde Star 8C	272763	1959	920
Verde Star 8D	272764	1959	922
Verde Star 8E	272765	1959	924
Verde Star 10A	272767	1959	928
Verde Star 10B	272768	1959	930
Verde Star 10C	272769	1959	932
Verde Star 10D	272770	1959	934
Verde Star 10E	272771	1959	936
Verde Star 10F	272772	1959	938
Verde Star 10G	272773	1959	940
Verde Star 10H	272774	1959	942
Verde Star 13A	272783	1959	960
Verde Star 13B	272784	1959	962
Verde Star 13D	272786	1959	966
Verde Star 13F	272788	1959	970
Verde Star 13H	272790	1959	974
Billy H	87732	260	74
Billy I	87733	260	75
Billy R	87736	260	84
Billy S	87737	260	85
Billy Fraction	87739	260	92
GH Mill Site 1	260521	1866	275,276
GH Mill Site 2	260522	1866	277,278
GH Mill Site 3	260523	1866	279,280
GH Mill Site 4	260524	1866	281,282
GH Mill Site 11	260531	1866	295,296
GH Mill Site 12	260532	1866	297,298
GH Mill Site 14	260534	1866	301,302
GH Mill Site 15	263074	1881	550,551
GH Mill Site 16	263075	1881	548,549

RECEIVED  
STATE OFFICE  
PHOENIX, ARIZONA

Aug 26 9 50 AM '99

RECEIVED  
BUREAU OF  
LAND MANAGEMENT

**VERIFIED**

SEP 2 1998

30 sgm

The following claims are associated with patent application A-22975 and therefore exempt from rental fees per 43 CFR Parts 3730, et al.

<u>Name of Claim</u>	<u>AMC Number</u>	<u>County Book #</u>	<u>Page #</u>
Gypsum Heart 2B	207565	1570	694,695
Gypsum Heart 2C	207566	1570	696,697
Gypsum Heart 3A	207567	1570	712,713
Gypsum Heart 3B	207568	1570	714,715
Gypsum Heart 3C	207569	1570	716,717
Gypsum Heart 4A	207570	1570	718,719
Mormon Flat C	207600	1570	752,753
Mormon Flat D	207601	1570	750,751
Glen Canyon A	207574	1570	684,685
Glen Canyon B	207575	1570	686,687

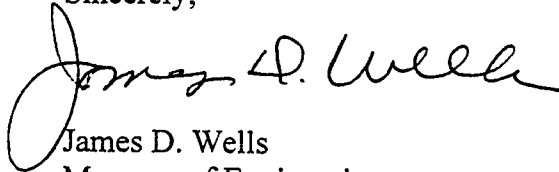
ENTERED IN COMPUTER

J 9/11/98



Glen Canyon C	207576 ✓	1570	688,689
Glen Canyon D	207577 ✓	1570	690,691
GH Mill Site 5	260525 ✓	1866	283,284
GH Mill Site 6	260526 ✓	1866	285,286
GH Mill Site 7	260527 ✓	1866	287,288
GH Mill Site 8	260528 ✓	1866	289,290
GH Mill Site 9	260529 ✓	1866	291,292
GH Mill Site 10	260530 ✓	1866	293,294
GH Mill Site 13	260533 ✓	1866	299,300
GH Mill Site 17	263076 ✓	1881	546,547

Sincerely,



James D. Wells  
 Manager of Engineering

Enclosures

File: H:\wellsjd\word\gypmine\claims fee.doc

RECEIVED  
 BUREAU OF  
 LAND MANAGEMENT  
 AUG 26 9 50 AM '99



UNITED STATES  
DEPARTMENT OF THE INTERIOR  
BUREAU OF LAND MANAGEMENT

RECEIPT AND ACCOUNTING ADVICE

NO. 2389701

STATE: 08/27/98

Subject: CLAIM MAINTENANCE FEE 1999-1900

12 13

4,000.00 ✓

Applicant:  
PHOENIX CEMENT CO.  
P O BOX 428  
CLARKDOLE, AZ 86324

Remitter: 011 # 033023

Assignor:

LEASE MANAGEMENT DATA										
<input type="checkbox"/> NEW <input type="checkbox"/> UPDATE <input type="checkbox"/> PAYMENT										
ORIGINAL SERIAL NO.	ASG.	TYPE	ST.	CTY.	FUND SYMBOL			ACRES/UNITS	RATE	
011 # 033023										
AMOUNT	ANV. DATE	EXP. DATE	BILL CYC.	S/C	DISTRICT	NEXT BILL	MISC. DATA	U of M	ACTUAL UNITS	
ASSIGNMENT SERIAL NO.	ASG.	TYPE	ST.	CTY.	FUND SYMBOL			ACRES/UNITS	RATE	
AMOUNT	ANV. DATE	EXP. DATE	BILL CYC.	S/C	DISTRICT	NEXT BILL	MISC. DATA	U of M	ACTUAL UNITS	

APPLY REMITTANCE			
ACTION	FUND SYMBOL	CTY.	AMOUNT
FILING FEE			
RENTAL			
UNEARNED			
REFUND			
TOTAL			
AMOUNT DUE			

Remarks:

BY: \_\_\_\_\_ DATE: \_\_\_\_\_

Lease in Escrow?  
 KGS?  
 Auto Escalates?  
 Auto Renew?

Of Interest?  
 Operating Rights?  
 Operator  
 Bond Filed?

FOR MMS USE ONLY		
BILLEE	NUMBER	FOREST REFUGE
OCS SECTION		
CODE		



272 753  
87712  
207543  
260196  
260521  
263074

100 West Coolidge • Phoenix, Arizona 85013 • (602) 230-9300 • FAX (602) 230-0189

August 26, 1997

Bureau of Land Management  
Arizona State Office  
Mining Claim Section  
222 North Central Avenue  
Phoenix, AZ 85004-2203

HAND DELIVERED

Enclosed is Superior Companies check number 90022 in the amount of \$6,900.00. This check is for 1998 rental fees required by 43 CFR Parts 3730, et al. For Assessment Year September 1, 1997 through August 31, 1998.

A list of the 69 mining claims being held by the rental fee of \$100.00 per claim is attached.

I have also attached a list of 20 claims included in Patent Application A-22975 which are exempt from the \$100.00 rental fee (reference 43 CFR 3851.5) and a copy of the Mineral Entry Final Certificate. These attachments are to notify you that the claims included in the application are not to be considered abandoned by Superior Companies.

If you have any questions please call me at 230-9300, ext. 111.

Sincerely,

Candice L. Sterusky  
Administrative Assistant

Attachments: Claim listing for rental  
Claim listing for Patent Application  
Copy of Mineral Entry Final Certificate

RECEIVED  
BLM AZ STATE OFFICE  
Aug 27 11 23 AM '97  
PHOENIX, ARIZONA

1/30/98 mg ✓

**SUPERIOR COMPANIES  
RENTAL CLAIMS**

AMC SERIAL NUMBER	MINING CLAIM NAME
87712	Calcium No. 1
87713	Calcium No. 2
87714	Calcium No. 3
87715	Calcium No. 4
87716	Calcium No. 5
87717	Calcium No. 6
87718	Calcium No. 7
87719	Calcium No. 8
87720	Calcium No. 9
87721	Calcium No. 10
87722	Calcium No. 11
87723	Calcium No. 12
87724	Calcium No. 13
87725	Calcium No. 14
87726	Calcium No. 15
87727	Calcium No. 16
87732	Billy H
87733	Billy I
87736	Billy R
87737	Billy S
87739	Billy Fraction
87749	S & F Assoc. Placer No. 23
87750	S & F Assoc. Placer No. 25
87751	S & F Assoc. Placer no. 26
207544	Libby 1B
207545	Libby 1C
207546	Libby 1D
207547	Libby 1E
207548	Libby 1F
207554	Libby 2E
207555	Libby 2F
207561	Gypsum Heart A
207562	Gypsum Heart B
207563	Gypsum Heart C

RECEIVED  
BLM AZ STATE OFFICE  
Aug 27 11 23 AM '97  
PHOENIX, ARIZONA

1/29/98 *LS*

**SUPERIOR COMPANIES**

**RENTAL CLAIMS**

(CONT.)

**AMC SERIAL NUMBER**

**MINING CLAIM NAME**

207564 ✓ Gypsum Heart 2A  
207571 ✓ Gypsum Heart 4B  
207572 ✓ Gypsum Heart 4C  
207573 ✓ Gypsum Heart 4D

207598 ✓ Mormon Flat A  
207599 } Mormon Flat B  
207602 } Mormon Flat E  
207603 } Mormon Flat F

*over 482*

207607 ✓ Virgin River C

207611 ✓ Troy D

260521 ✓ GH Mill Site 1  
260522 ✓ GH Mill Site 2  
260523 ✓ GH Mill Site 3  
260524 ✓ GH Mill Site 4  
260531 ✓ GH Mill Site 11  
260532 ✓ GH Mill Site 12  
260534 ✓ GH Mill Site 14  
263074 ✓ GH Mill Site 15  
263075 ✓ GH Mill Site 16

272763 Verde Star 8C  
272764 Verde Star 8D  
272765 Verde Star 8E  
272767 Verde Star 10A  
272768 Verde Star 10B  
272769 Verde Star 10C  
272770 Verde Star 10D  
272771 Verde Star 10E  
272772 Verde Star 10F  
272773 Verde Star 10G  
272774 Verde Star 10H  
272783 Verde Star 13A  
272784 Verde Star 13B  
272786 Verde Star 13D  
272788 Verde Star 13F  
272790 Verde Star 13H

RECEIVED  
B.L.M. AZ STATE OFFICE  
Aug 27 11 23 AM '97  
PHOENIX, ARIZONA

ENTERED IN COMPUTER

*11/27/99 Jc*

SUPERIOR COMPANIES  
100 WEST COOLIDGE  
PHOENIX, AZ 85013  
(602)239-9300

CLAIMS ASSOCIATED WITH PATENT APPLICATION A-22975

*Exempt from rental fees per 43 CFR Parts 3730, et al.*

AMC SERIAL NUMBER	MINING CLAIM NAME
207565† 207566	Gypsum Heart 2B Gypsum Heart 2C
207567 207568 207569	Gypsum Heart 3A Gypsum Heart 3B Gypsum Heart 3C
207570	Gypsum Heart 4A
207574 - 207575 207576 207577	Glen Canyon A Glen Canyon B Glen Canyon C Glen Canyon D
207600 207601	Mormon Flat C Mormon Flat D
260525 - 260526 260527 260528 260529 260530	GH Mill Site 5 GH Mill Site 6 GH Mill Site 7 GH Mill Site 8 GH Mill Site 9 GH Mill Site 10
260533	GH Mill Site 13
263076	GH Mill Site 17

PHOENIX, ARIZONA

AUG 27 11 23 AM '97

RECEIVED  
BLM AZ STATE OFFICE

*No Rental due - FHFC issued 12/23/88  
4m.*



UNITED STATES --  
DEPARTMENT OF THE INTERIOR  
BUREAU OF LAND MANAGEMENT

Serial Number  
A 22975

MINERAL ENTRY FINAL CERTIFICATE

Filing Fees, \$ 25.00	Receipt Number 1413410	Date December 23, 1988
Purchase Money, \$ 327.50	Receipt Number 1543953	Date August 31, 1987
		Date December 20, 1988

- R. S. 2325; 30 U.S.C. 29
- R. S. 2329, 2331; 30 U.S.C. 35
- R. S. 2337; 30 U.S.C. 42a
- Act of March 18, 1960, 30 U.S.C. 42(b)

On this day Superior Companies  
P. O. Box 6497  
1700 N. 7th Street, Suite 5  
Phoenix, Arizona 85005

paid the filing fees and deposited the purchase money in the sum shown above for certain  lode  placer mining claim(s) and millsite known as

Glen Canyon A, B, C, D  
Gypsum Heart 2 B  
Gypsum Heart 2C PLACER MINING CLAIM  
Gypsum Heart 3 A, 3 B  
GYPSUM HEART 3C  
Gypsum Heart 4 A, 4 D  
MORMON FLAT C PLACER MINING CLAIM  
MORMON FLAT D PLACER MINING CLAIM

GH No. 1, 2, 3, 4, Mill Site  
GH No. 5, 6, 7, 8, 9, 10, 11, 12 Mill Site  
GH No. 13, 14, 15 Mill Site  
GH No. 16 Mill Site  
GH No. 17 Mill Site

Section 1, N<sub>2</sub>SW<sub>4</sub>, N<sub>2</sub>SW<sub>1/4</sub>, W<sub>1/2</sub>SE<sub>1/4</sub>  
Section 11, NE<sub>1/4</sub>NE<sub>1/4</sub>, E<sub>1/2</sub>NE<sub>1/4</sub>, N<sub>2</sub>SE<sub>1/4</sub>  
Section 12, Lots 21, 22, 23, 24, 25, W<sub>1/2</sub>SW<sub>1/4</sub>, NW<sub>1/4</sub>SW<sub>1/4</sub>, E<sub>1/2</sub>SW<sub>1/4</sub>  
Township 13 N. Range 5 E

GSR Meridian.

County Yavapai State Arizona  
embracing 330.82 acres, in the Verde Mining District  
and more particularly described in Mineral Survey Number N/A

EXPRESSLY EXCEPTING AND EXCLUDING from said purchase all that portion of the ground embraced in mining claim(s) or survey(s) designated as Survey(s) Number(s)

NONE

THEREFORE: Patent may issue if all is found regular and upon demonstration and verification of a valid discovery of a valuable mineral deposit and subject to the reservations, exceptions, and restrictions noted herein.

RECEIVED  
B.L.M. AZ STATE OFFICE  
Aug 27 11 25 AM '97  
PHOENIX, ARIZONA

*John T. Mezes*  
(Signature of Authorized Officer)

December 23, 1988  
(Date) John T. Mezes  
Chief, Branch of Lands and Minerals Operations  
(Title)

UNITED STATES  
DEPARTMENT OF THE INTERIOR  
BUREAU OF LAND MANAGEMENT

RECEIPT AND ACCOUNTING ADVICE

No. 2372667 04

TC/AZ

08/27/97

Subject: CLAIM MAINTENANCE FEE 1998 - 99

2 29 13

6,900.00

Applicant:

SUPERIOR COMPANIES  
100 WEST COOLIDGE  
PHOENIX, AZ 85013

CK 90022

Remitter: 602-230-9300

Assignor:

LEASE MANAGEMENT DATA  NEW  UPDATE  PAYMENT

ORIGINAL SERIAL NO.	ASG.	TYPE	ST.	CTY.	FUND SYMBOL	ACRES/UNITS	RATE
AMC 87712, ET AL							

AMOUNT	ANV. DATE	EXP. DATE	BILL CYC.	S/C	DISTRICT	NEXT BILL	MISC. DATA	U of M	ACTUAL UNITS

ASSIGNMENT SERIAL NO.	ASG.	TYPE	ST.	CTY.	FUND SYMBOL	ACRES/UNITS	RATE

AMOUNT	ANV. DATE	EXP. DATE	BILL CYC.	S/C	DISTRICT	NEXT BILL	MISC. DATA	U of M	ACTUAL UNITS

APPLY REMITTANCE

ACTION	FUNDSYMBOL	CTY.	AMOUNT
FILING FEE			
RENTAL			
UNEARNED			
REFUND			
TOTAL			
AMOUNT DUE			

Remarks:

BY:

DATE:

FOR MMS USE ONLY

- Lease in Escrow?
- KGS? Of Interest?
- Auto Escalates? Operating Rights?
- Auto Renew? Operator
- Bond Filed?

BILLEE	FOREST REFUGE
NUMBER	
OCS SECTION	
CODE	

SUPERIOR COMPANIES  
RENTAL CLAIMS

87712  
207543  
260521  
263074  
272753

AMC SERIAL NO.

MINING CLAIM NAME

87712	Calcium No. 1
87713	Calcium No. 2
87714	Calcium No. 3
87715	Calcium No. 4
87716	Calcium No. 5
87717	Calcium No. 6
87718	Calcium No. 7
87719	Calcium No. 8
87720	Calcium No. 9
87721	Calcium No. 10
87722	Calcium No. 11
87723	Calcium No. 12
87724	Calcium No. 13
87725	Calcium No. 14
87726	Calcium No. 15
87727	Calcium No. 16
87732	Billy H
87733	Billy I
87736	Billy R
87737	Billy S
87739	Billy Fraction
87749	S & F Assoc. Placer No. 23
87750	S & F Assoc. Placer No. 25
87751	S & F Assoc. Placer No. 26
207544	Libby 1B
207545	Libby 1C
207546	Libby 1D
207547	Libby 1E
207548	Libby 1F
207554	Libby 2E
207555	Libby 2F
207561	Gypsum Heart A
207562	Gypsum Heart B
207563	Gypsum Heart C

RECEIVED  
BLM AZ STATE OFFICE  
PHOENIX, ARIZONA  
Aug 21 11 44 AM '96

SUPERIOR COMPANIES  
100 WEST COOLIDGE  
PHOENIX, AZ 85013  
(602239-9300)

CLAIMS ASSOCIATED WITH PATENT APPLICATION A-22975

*Exempt from rental fees per 43 CFR Parts 3730, et al.*

AMC SERIAL NUMBER	MINING CLAIM NAME
207565	Gypsum Heart 2B
207566	Gypsum Heart 2C
207567	Gypsum Heart 3A
207568	Gypsum Heart 3B
207569	Gypsum Heart 3C
207570	Gypsum Heart 4A
207574	Glen Canyon A
207575	Glen Canyon B
207576	Glen Canyon C
207577	Glen Canyon D
207600	Mormon Flat C
207601	Mormon Flat D
260525	GH Mill Site 5
260526	GH Mill Site 6
260527	GH Mill Site 7
260528	GH Mill Site 8
260529	GH Mill Site 9
260530	GH Mill Site 10
260533	GH Mill Site 13
263076	GH Mill Site 17

RECEIVED  
B.L.M. AZ STATE OFFICE  
Aug 21 11 44 AM '96  
PHOENIX, ARIZONA

ENTERED IN COM...

OCT 07 1996 *JS*

UNITED STATES --  
DEPARTMENT OF THE INTERIOR  
BUREAU OF LAND MANAGEMENT

Serial Number

A 22975

MINERAL ENTRY FINAL CERTIFICATE

Filing Fees, \$ 25.00	Receipt Number 1413410	Date December 23, 1988
Purchase Money, \$ 327.50	Receipt Number 1543953	Date August 31, 1987
		Date December 20, 1988

- R. S. 2325; 30 U.S.C. 29
- R. S. 2329, 2331; 30 U.S.C. 35
- R. S. 2337; 30 U.S.C. 42a
- Act of March 18, 1960, 30 U.S.C. 42(b)

On this day Superior Companies  
P. O. Box 6497  
1700 N. 7th Street, Suite 5  
Phoenix, Arizona 85005

paid the filing fees and deposited the purchase money in the sum shown above for certain  lode  placer mining claim(s) and millsite known as

Glen Canyon A, B, C, D, E, F, G, H, I, J, K, L, M, N, O, P, Q, R, S, T, U, V, W, X, Y, Z, AA, AB, AC, AD, AE, AF, AG, AH, AI, AJ, AK, AL, AM, AN, AO, AP, AQ, AR, AS, AT, AU, AV, AW, AX, AY, AZ, BA, BB, BC, BD, BE, BF, BG, BH, BI, BJ, BK, BL, BM, BN, BO, BP, BQ, BR, BS, BT, BU, BV, BW, BX, BY, BZ, CA, CB, CC, CD, CE, CF, CG, CH, CI, CJ, CK, CL, CM, CN, CO, CP, CQ, CR, CS, CT, CU, CV, CW, CX, CY, CZ, DA, DB, DC, DD, DE, DF, DG, DH, DI, DJ, DK, DL, DM, DN, DO, DP, DQ, DR, DS, DT, DU, DV, DW, DX, DY, DZ, EA, EB, EC, ED, EE, EF, EG, EH, EI, EJ, EK, EL, EM, EN, EO, EP, EQ, ER, ES, ET, EU, EV, EW, EX, EY, EZ, FA, FB, FC, FD, FE, FF, FG, FH, FI, FJ, FK, FL, FM, FN, FO, FP, FQ, FR, FS, FT, FU, FV, FW, FX, FY, FZ, GA, GB, GC, GD, GE, GF, GG, GH, GI, GJ, GK, GL, GM, GN, GO, GP, GQ, GR, GS, GT, GU, GV, GW, GX, GY, GZ, HA, HB, HC, HD, HE, HF, HG, HH, HI, HJ, HK, HL, HM, HN, HO, HP, HQ, HR, HS, HT, HU, HV, HW, HX, HY, HZ, IA, IB, IC, ID, IE, IF, IG, IH, II, IJ, IK, IL, IM, IN, IO, IP, IQ, IR, IS, IT, IU, IV, IW, IX, IY, IZ, JA, JB, JC, JD, JE, JF, JG, JH, JI, JJ, JK, JL, JM, JN, JO, JP, JQ, JR, JS, JT, JU, JV, JW, JX, JY, JZ, KA, KB, KC, KD, KE, KF, KG, KH, KI, KJ, KK, KL, KM, KN, KO, KP, KQ, KR, KS, KT, KU, KV, KW, KX, KY, KZ, LA, LB, LC, LD, LE, LF, LG, LH, LI, LJ, LK, LL, LM, LN, LO, LP, LQ, LR, LS, LT, LU, LV, LW, LX, LY, LZ, MA, MB, MC, MD, ME, MF, MG, MH, MI, MJ, MK, ML, MM, MN, MO, MP, MQ, MR, MS, MT, MU, MV, MW, MX, MY, MZ, NA, NB, NC, ND, NE, NF, NG, NH, NI, NJ, NK, NL, NM, NN, NO, NP, NQ, NR, NS, NT, NU, NV, NW, NX, NY, NZ, OA, OB, OC, OD, OE, OF, OG, OH, OI, OJ, OK, OL, OM, ON, OO, OP, OQ, OR, OS, OT, OU, OV, OW, OX, OY, OZ, PA, PB, PC, PD, PE, PF, PG, PH, PI, PJ, PK, PL, PM, PN, PO, PP, PQ, PR, PS, PT, PU, PV, PW, PX, PY, PZ, QA, QB, QC, QD, QE, QF, QG, QH, QI, QJ, QK, QL, QM, QN, QO, QP, QQ, QR, QS, QT, QU, QV, QW, QX, QY, QZ, RA, RB, RC, RD, RE, RF, RG, RH, RI, RJ, RK, RL, RM, RN, RO, RP, RQ, RR, RS, RT, RU, RV, RW, RX, RY, RZ, SA, SB, SC, SD, SE, SF, SG, SH, SI, SJ, SK, SL, SM, SN, SO, SP, SQ, SR, SS, ST, SU, SV, SW, SX, SY, SZ, TA, TB, TC, TD, TE, TF, TG, TH, TI, TJ, TK, TL, TM, TN, TO, TP, TQ, TR, TS, TT, TU, TV, TW, TX, TY, TZ, UA, UB, UC, UD, UE, UF, UG, UH, UI, UJ, UK, UL, UM, UN, UO, UP, UQ, UR, US, UT, UY, UZ, VA, VB, VC, VD, VE, VF, VG, VH, VI, VJ, VK, VL, VM, VN, VO, VP, VQ, VR, VS, VT, VU, VV, VW, VX, VY, VZ, WA, WB, WC, WD, WE, WF, WG, WH, WI, WJ, WK, WL, WM, WN, WO, WP, WQ, WR, WS, WT, WU, WV, WW, WX, WY, WZ, XA, XB, XC, XD, XE, XF, XG, XH, XI, XJ, XK, XL, XM, XN, XO, XP, XQ, XR, XS, XT, XU, XV, XW, XX, XY, XZ, YA, YB, YC, YD, YE, YF, YG, YH, YI, YJ, YK, YL, YM, YN, YO, YP, YQ, YR, YS, YT, YU, YV, YW, YX, YY, YZ, ZA, ZB, ZC, ZD, ZE, ZF, ZG, ZH, ZI, ZJ, ZK, ZL, ZM, ZN, ZO, ZP, ZQ, ZR, ZS, ZT, ZU, ZV, ZW, ZX, ZY, ZZ

Section 1, N1/4, N1/2, N3/4, W1/4, W1/2, W3/4  
Section 11, NE1/4, E1/2, SE1/4, N1/2, NE1/2  
Section 12, Lots 21, 22, 23, 24, 25, W1/4, NW1/4, E1/2, SW1/4.  
Township 13 N. Range 5 E. GSR Meridian.

County Yavapai State Arizona  
embracing 330.82 acres, in the Verde Mining District  
and more particularly described in Mineral Survey Number N/A

EXPRESSLY EXCEPTING AND EXCLUDING from said purchase all that portion of the ground embraced in mining claim(s) or survey(s) designated as Survey(s) Number(s)

None

THEREFORE: Patent may issue if all is found regular and upon demonstration and verification of a valid discovery of a valuable mineral deposit and subject to the reservations, exceptions, and restrictions noted herein.

*John T. Mezes*  
(Signature of Authorized Officer)

John T. Mezes  
Chief, Branch of Lands and Minerals Operations  
(Title)

December 23, 1988  
(Date)

RECEIVED  
B.L.M. AZ STATE OFFICE  
AUG 21 11 45 AM '96  
PHOENIX, ARIZONA

TR





100 West Coolidge • Phoenix, Arizona 85013 • (602) 230-9300 • FAX (602) 230-0189

August 21, 1996

Bureau of Land Management  
Arizona State Office  
Mining Claim Section  
P. O. Box 16563  
Phoenix, AZ 85011

HAND DELIVERED  
3707 N. 7th St., Suite 200  
Phoenix, AZ 85014

Enclosed is Superior Companies check number 84820 in the amount of \$6,900.00. This check is for 1997 rental fees required by 43 CFR Parts 3730, et al. For Assessment Year September 1, 1996 through August 31, 1997.

A list of the 69 mining claims being held by the rental fee of \$100.00 per claim is attached.

I have also attached a list of 20 claims included in Patent Application A-22975 which are exempt from the \$100.00 rental fee (reference 43 CFR 3851.5) and a copy of the Mineral Entry Final Certificate. These attachments are to notify you that the claims included in the application are not to be considered abandoned by Superior Companies.

If you have any questions please call me at 230-9300, ext. 111.

Sincerely,

A handwritten signature in cursive script that reads 'Candice L. Sterusky'.

Candice L. Sterusky  
Administrative Assistant

Attachments: Claim listing for rental  
Claim listing for Patent Application  
Copy of Mineral Entry Final Certificate

RECEIVED  
B.L.M. AZ STATE OFFICE  
Aug 21 11 44 AM '96  
PHOENIX, ARIZONA



**SUPERIOR COMPANIES  
RENTAL CLAIMS**

<b>AMC SERIAL NO.</b>	<b>MINING CLAIM NAME</b>
207564	Gypsum Heart 2A
207571	Gypsum Heart 4B
207572	Gypsum Heart 4C
207573	Gypsum Heart 4D
207598	Mormon Flat A
207599	Mormon Flat B
207602	Mormon Flat E
207603	Mormon Flat F
207607	Virgin River C
207611	Troy D
260521	GH Mill Site 1
260522	GH Mill Site 2
260523	GH Mill Site 3
260524	GH Mill Site 4
260531	GH Mill Site 11
260532	GH Mill Site 12
260534	GH Mill Site 14
263074	GH Mill Site 15
263075	GH Mill Site 16
272763	Verde Star 8C
272764	Verde Star 8D
272765	Verde Star 8E
272767	Verde Star 10A
272768	Verde Star 10B
272769	Verde Star 10C
272770	Verde Star 10D
272771	Verde Star 10E
272772	Verde Star 10F
272773	Verde Star 10G
272774	Verde Star 10H
272783	Verde Star 13A
272784	Verde Star 13B
272786	Verde Star 13D
272788	Verde Star 13F
272790	Verde Star 13H

RECEIVED  
BLM AZ STATE OFFICE  
PHOENIX, ARIZONA  
Aug 21 11 44 AM '96

ENTERED IN COMPUTER

*MM AB*

*35/ BM*

UNITED STATES  
DEPARTMENT OF THE INTERIOR  
BUREAU OF LAND MANAGEMENT

RECEIPT AND ACCOUNTING ADVICE

NO. 2228275

SM/AZ

08/21/96

Subject: CLAIM MAINTENANCE FEE 1997 (69)

2 4 13

6,900.00

Applicant:

SUPERIOR COMPANIES  
100 W. COOLIDGE  
PHOENIX, AZ 85013

SAME - CK #84820

Remitter: 602-230-9300

Assignor:

LEASE MANAGEMENT DATA  NEW  UPDATE  PAYMENT

ORIGINAL SERIAL NO.	ASG.	TYPE	ST.	CTY.	FUND SYMBOL	ACRES/UNITS	RATE
AMC 87712, ET AL							

AMOUNT	ANV. DATE	EXP. DATE	BILL CYC.	S/C	DISTRICT	NEXT BILL	MISC. DATA	U of M	ACTUAL UNITS

ASSIGNMENT SERIAL NO.	ASG.	TYPE	ST.	CTY.	FUND SYMBOL	ACRES/UNITS	RATE

AMOUNT	ANV. DATE	EXP. DATE	BILL CYC.	S/C	DISTRICT	NEXT BILL	MISC. DATA	U of M	ACTUAL UNITS

APPLY REMITTANCE

ACTION	FUND SYMBOL	CTY.	AMOUNT
FILING FEE			
RENTAL			
UNEARNED			
REFUND			
TOTAL			
AMOUNT DUE			

Remarks:

BY:

DATE:

- Lease in Escrow?
- KGS? Of Interest?
- Auto Escalates? Operating Rights?
- Auto Renew? Operator
- Bond Filed?

FOR MMS USE ONLY

BILLEE NUMBER	FOREST REFUGE
OCS SECTION CODE	



877712  
207543  
260521  
263074  
272753  
AR

100 West Coolidge • Phoenix, Arizona 85013 • (602) 230-9300 • FAX (602) 230-0189

69 claims  
\$6,900.00  
DL

August 16, 1995

Bureau of Land Management  
Arizona State Office  
Mining Claim Section  
P. O. Box 16563  
Phoenix, AZ 85011

HAND DELIVERED  
3707 N. 7th Street, Suite 200  
Phoenix, AZ 85014

Gentlemen:

Enclosed is Superior Companies check number 76194 in the amount of \$6,900.000. This check is for 1996 rental fees required by the 43 CFR Parts 3730, et al. for Assessment Year September 1, 1995 through August 31, 1996.

A list of the 69 mining claims being held by the rental fee of \$100.00 per claim is attached.

I have also attached a list of 20 claims included in Patent Application A-22975 which are exempt from the \$100.00 rental fee (43 CFR 3851.5) and a copy of the Mineral Entry Final Certificate. These attachments are to notify you that the claims included in the application are not to be considered abandoned by Superior Companies.

If you have any questions please call me at 230-9300, ext. 111.

Sincerely,

SUPERIOR COMPANIES

Candice L. Sterusky  
Administrative Assistant

Attachments: Claim listing for rental  
Claim listing for Patent Application  
Mineral Entry Final Certificate

8/30/95  
1996 Maintenance fee  
ENTERED IN COMPUTER

RECEIVED  
B.L.M. AZ STATE OFFICE  
Aug 16 3 32 PM '95  
PHOENIX, ARIZONA





AMC SERIAL NO.

CLAIM NAME

207561	}	Gypsum Heart A
207562		Gypsum Heart B
207563		Gypsum Heart C
207564		Gypsum Heart 2A ✓
207571	)	Gypsum Heart 4B
207572		Gypsum Heart 4C
207573		Gypsum Heart 4D
207598	)	Mormon Flat A
207599		Mormon Flat B
207602	)	Mormon Flat E
207603		Mormon Flat F
207607	✓	Virgin River C ✓
207611	✓	Troy D ✓
260521	)	GH Mill Site 1
260522		GH Mill Site 2
260523		GH Mill Site 3
260524		GH Mill Site 4
260531	)	GH Mill Site 11
260532		GH Mill Site 12
260534	✓	GH Mill Site 14 ✓
263074	)	GH Mill Site 15
263075		GH Mill Site 16
272763	)	Verde Star 8C
272764		Verde Star 8D
272765		Verde Star 8E
272767	}	Verde Star 10A
272768		Verde Star 10B
272769		Verde Star 10C
272770		Verde Star 10D
272771		Verde Star 10E
272772		Verde Star 10F
272773		Verde Star 10G
272774		Verde Star 10H
272783	)	Verde Star 13A
272784		Verde Star 13B
272786		Verde Star 13D ✓
272788		Verde Star 13F ✓
272790		Verde Star 13H ✓

38 CLAIMS  
DIL

RECEIVED  
B.L.M. AZ STATE OFFICE  
Aug 10 3 32 PM '95  
PHOENIX, ARIZONA

SUPERIOR COMPANIES  
100 WEST COOLIDGE  
PHOENIX, AZ 85013  
(602) 230-9300

CLAIMS ASSOCIATED WITH PATENT APPLICATION A-22975

207565	Gypsum Heart 2B
207566	Gypsum Heart 2C
207567	Gypsum Heart 3A
207568	Gypsum Heart 3B
207569	Gypsum Heart 3C
207570	Gypsum Heart 4A
207574	Glen Canyon A
207575	Glen Canyon B
207576	Glen Canyon C
207577	Glen Canyon D
207600	Mormon Flat C
207601	Mormon Flat D
260525	GH Mill Site 5
260526	GH Mill Site 6
260527	GH Mill Site 7
260528	GH Mill Site 8
260529	GH Mill Site 9
260530	GH Mill Site 10
260533	GH Mill Site 13
263076	GH Mill Site 17

*NO FEES  
PAID on THESE  
CLAIMS  
CLAIMANT STATES  
FIRST HALF OF  
FINAL HAS BEEN  
SIGNED.*

*CDJ*

RECEIVED  
BLM. AZ STATE OFFICE  
AUG 10 3 32 PM '95  
PHOENIX, ARIZONA

Form 1860-  
(October 1976)

UNITED STATES --  
DEPARTMENT OF THE INTERIOR  
BUREAU OF LAND MANAGEMENT

Serial Number  
A 22975

MINERAL ENTRY FINAL CERTIFICATE

Filing Fees, \$ 25.00	Receipt Number 1413410	Date August 31, 1987
Purchase Money, \$ 327.50	Receipt Number 1543953	Date December 20, 1988

- R. S. 2325; 30 U.S.C. 29
- R. S. 2329, 2331; 30 U.S.C. 35
- R. S. 2337; 30 U.S.C. 42a
- Act of March 18, 1960, 30 U.S.C. 42(b)

On this day Superior Companies  
P. O. Box 6497  
1700 N. 7th Street, Suite 5  
Phoenix, Arizona 85005

paid the filing fees and deposited the purchase money in the sum shown above for certain  lode  placer mining claim(s) and millsite known as

Glen Canyon A, B, C, D, Mill Site  
 Gypsum Heart 20B GH No. 3, 4, Mill Site  
 Gypsum Heart 2C PLACER MINING CLAIM GH No. 5, 6, 7, 8, 9, 10, 11, 12 Mill Site  
 Gypsum Heart 3 A, 3 B GH No. 13, 14, 15 Mill Site  
 GYPSUM HEART 3C GH No. 16 Mill Site  
 Gypsum Heart 4 A, 4 D GH No. 17 Mill Site  
 MORMON FLAT C PLACER MINING CLAIM  
 MORMON FLAT D PLACER MINING CLAIM

Section 1, N1/4SW1, N1/4SW2, W1/4SE1SW1  
 Section 11, NE1/4NE1, E1/4NE1, N1/4SE1NE1  
 Section 12, Lots 21, 22, 23, 24, 25, W1/4NW1, NW1/4NW1, E1/4SW1NW1  
 Township 13 N. Range 5 E. GSR Meridian.

County Yavapai State Arizona  
 embracing 330.82 acres, in the Verde Mining District  
 and more particularly described in Mineral Survey Number N/A

EXPRESSLY EXCEPTING AND EXCLUDING from said purchase all that portion of the ground embraced in mining claim(s) or survey(s) designated as Survey(s) Number(s)

None

THEREFORE: Patent may issue if all is found regular and upon demonstration and verification of a valid discovery of a valuable mineral deposit and subject to the reservations, exceptions, and restrictions noted herein.

RECEIVED  
 B.L.M. AZ STATE OFFICE  
 AUG 10 3 33 PM '95

PHOENIX, ARIZONA

*John T. Mezes*  
 (Signature of Authorized Officer)

December 23, 1988  
 (Date)

John T. Mezes  
 Chief, Branch of Lands and Minerals Operations  
 (Title)

UNITED STATES  
DEPARTMENT OF THE INTERIOR  
BUREAU OF LAND MANAGEMENT

RECEIPT AND ACCOUNTING ADVICE

No. 2147600 04

WG/AZ

08/16/95

Subject: CLAIM MAINTENANCE FEE 1996 (69)

2 39 13

6,900.00

Applicant:

SUPERIOR COMPANIES  
100 WEST COOLIDGE  
PHOENIX AZ. 85013

SAME CK. # 80184

Remitter: 602-230-9300

Assignor:

LEASE MANAGEMENT DATA									
<input type="checkbox"/> NEW <input type="checkbox"/> UPDATE <input type="checkbox"/> PAYMENT									
ORIGINAL SERIAL NO.	ASG.	TYPE	ST.	CTY.	FUND SYMBOL			ACRES/UNITS	RATE
AMC 87712, ET AL									
AMOUNT	ANV. DATE	EXP. DATE	BILL CYC.	S/C	DISTRICT	NEXT BILL	MISC. DATA	U of M	ACTUAL UNITS
ASSIGNMENT SERIAL NO.	ASG.	TYPE	ST.	CTY.	FUND SYMBOL			ACRES/UNITS	RATE
AMOUNT	ANV. DATE	EXP. DATE	BILL CYC.	S/C	DISTRICT	NEXT BILL	MISC. DATA	U of M	ACTUAL UNITS
APPLY REMITTANCE									
ACTION	FUND SYMBOL	CTY.	AMOUNT	Remarks:					
FILING FEE				AMC 87712-87727					
RENTAL				87732-87733					
				87736-87737					
				87739					
				87749-87751					
UNEARNED				207544-207548					
REFUND				207554-207555					
				207561-207564					
TOTAL				207571-207573					
AMOUNT DUE				207598-207599					
				BY: 207602-207603					
				207607					
				207611					
				260521-260524					
				260531-260532					
				260534					
				263074-263075					
				272763-272765					
				272767-272774					
				272783-272784					
				272786-272790					
				272788 DATE: SR					
<input type="checkbox"/> Lease in Escrow? <input type="checkbox"/> KGS? <input type="checkbox"/> Auto Escalates? <input type="checkbox"/> Auto Renew?				Of Interest? Operating Rights? Operator Bond Filed?				<b>FOR MMS USE ONLY</b> BILLEE NUMBER OCS SECTION CODE FOREST REFUGE	



SUPERIOR COMPANIES  
 100 WEST COOLIDGE  
 PHOENIX, AZ 85013  
 (602) 230-9300

*AMC (87712)*

~~7732~~

~~7739~~

~~7749~~

207543

AMC SERIAL NO.

MINING CLAIM NAME

87712 Calcium No. 1  
 87713 Calcium No. 2  
 87714 Calcium No. 3  
 87715 Calcium No. 4  
 87716 Calcium No. 5  
 87717 Calcium No. 6  
 87718 Calcium No. 7  
 87719 Calcium No. 8  
 87720 Calcium No. 9  
 87721 Calcium No. 10  
 87722 Calcium No. 11  
 87723 Calcium No. 12  
 87724 Calcium No. 13  
 87725 Calcium No. 14  
 87726 Calcium No. 15  
 87727 Calcium No. 16

~~207534~~

~~207561~~

~~207574~~

~~207598~~

~~207602~~

~~207607~~

~~207611~~

260521

~~260534~~

263074

272752

87732 Billy H  
 87733 Billy I  
 87736 Billy R  
 87737 Billy S

~~272761~~

~~272783~~

~~272786~~

~~272788~~

87739 Billy Fraction

~~272720~~

87749 S & F Assoc. Placer No. 23  
 87750 S & F Assoc. Placer No. 25  
 87751 S & F Assoc. Placer No. 26

~~207565~~

~~207574~~

~~207600~~

207544 Libby 1B  
 207545 Libby 1C  
 207546 Libby 1D  
 207547 Libby 1E  
 207548 Libby 1F

~~260525~~

~~260534~~

207554 Libby 2E  
 207555 Libby 2F

RECEIVED  
 BLM, AZ STATE OFFICE  
 AUG 3 3 20 PM '94  
 PHOENIX, ARIZONA

~~260525~~  
~~260534~~

31

ENTERED IN COMPUTER

*12 Aug 94 JTB*

*E. Stebbins  
 8-15-94  
 address*

*JTB 8-11-94*

AMC SERICAL NO.

CLAIM NAME

207561	Gypsum Heart A
207562	Gypsum Heart B
207563	Gypsum Heart C
207564	Gypsum Heart 2A
207571	Gypsum Heart 4B
207572	Gypsum Heart 4C
207573	Gypsum Heart 4D
207598	Mormon Flat A
207599	Mormon Flat B
207602	Mormon Flat E
207603	Mormon Flat F
207607	Virgin River C
207611	Troy D
260521	GH Mill Site 1
260522	GH Mill Site 2
260523	GH Mill Site 3
260524	GH Mill Site 4
260531	GH Mill Site 11
260532	GH Mill Site 12
260534	GH Mill Site 14
263074	GH Mill Site 15
263075	GH Mill Site 16
272763	Verde Star 8C
272764	Verde Star 8D
272765	Verde Star 8E
272767	Verde Star 10A
272768	Verde Star 10B
272769	Verde Star 10C
272770	Verde Star 10D
272771	Verde Star 10E
272772	Verde Star 10F
272773	Verde Star 10G
272774	Verde Star 10H
272783	Verde Star 13A
272784	Verde Star 13B
272786	Verde Star 13D
272788	Verde Star 13F
272790	Verde Star 13H

RECEIVED  
 B.L.M. AZ STATE OFFICE  
 PHOENIX, ARIZONA  
 AUG 3 3 20 PM '94

SUPERIOR COMPANIES  
100 WEST COOLIDGE  
PHOENIX, AZ 85013  
(602)230-9300

CLAIMS ASSOCIATED WITH PATENT APPLICATION A-22975

207565	Gypsum Heart 2B
207566	Gypsum Heart 2C
207567	Gypsum Heart 3A
207568	Gypsum Heart 3B
207569	Gypsum Heart 3C
207570	Gypsum Heart 4A
207574	Glen Canyon A
207575	Glen Canyon B
207576	Glen Canyon C
207577	Glen Canyon D
207600	Mormon Flat C
207601	Mormon Flat D
260525	GH Mill Site 5
260526	GH Mill Site 6
260527	GH Mill Site 7
260528	GH Mill Site 8
260529	GH Mill Site 9
260530	GH Mill Site 10
260533	GH Mill Site 13
263076	GH Mill Site 17

20

RECEIVED  
BLM. AZ STATE OFFICE  
PHOENIX, ARIZONA  
AUG 3 3 20 PM '94

~~20~~

Form 1860  
(October 1987)

UNITED STATES --  
DEPARTMENT OF THE INTERIOR  
BUREAU OF LAND MANAGEMENT

Serial Number  
A 22975

MINERAL ENTRY FINAL CERTIFICATE

Filing Fees, \$ 25.00	Receipt Number 1413410	Date December 23, 1988
Purchase Money, \$ 327.50	Receipt Number 1543953	Date August 31, 1987
		Date December 20, 1988

- R. S. 2325; 30 U.S.C. 29
- R. S. 2329, 2331; 30 U.S.C. 35
- R. S. 2337; 30 U.S.C. 42a
- Act of March 18, 1960, 30 U.S.C. 42(b)

On this day Superior Companies  
P. O. Box 6497  
1700 N. 7th Street, Suite 5  
Phoenix, Arizona 85005

paid the filing fees and deposited the purchase money in the sum shown above for certain  lode  placer mining claim(s) and millsite known as:

Glen Canyon A, B, C, D Mill Site  
Gypsum Heart 2B GH No. 1, 2, 3, 4 Mill Site  
Gypsum Heart 2C PLACER MINING CLAIM GH No. 5, 6, 7, 8, 9, 10, 11, 12 Mill Site  
Gypsum Heart 3 A, 3 B GH No. 13, 14, 15 Mill Site  
GYPSUM HEART 3C GH No. 16 Mill Site  
Gypsum Heart 4 A, 4 D GH No. 17 Mill Site  
MORMON FLAT C PLACER MINING CLAIM  
MORMON FLAT D PLACER MINING CLAIM

Section 1, N1/4, N1/2SW1/4, W1/2SW1/4  
Section 11, NE1/4, E1/2NE1/4, N1/2SE1/4  
Section 12, Lots 21, 22, 23, 24, 25, W1/2NW1/4, NW1/4, E1/2SW1/4  
Township 13 N. Range 5 E.

County Yavapai State Arizona  
embracing 330.82 acres, in the Verde Mining District  
and more particularly described in Mineral Survey Number N/A

EXPRESSLY EXCEPTING AND EXCLUDING from said purchase all that portion of the ground embraced in mining claim(s) or survey(s) designated as Survey(s) Number(s)

None

THEREFORE: Patent may issue if all is found regular and upon demonstration and verification of a valid discovery of a valuable mineral deposit and subject to the reservations, exceptions, and restrictions noted herein.

RECEIVED  
B.L.M. AZ STATE OFFICE  
AUG 3 3 20 PM '94  
PHOENIX, ARIZONA

*John T. Mezes*  
(Signature of Authorized Officer)

John T. Mezes  
Chief, Branch of Lands and Minerals Operations  
(Title)

December 23, 1988  
(Date)



69 Claims  
\$6,900.<sup>00</sup>

100 West Coolidge • Phoenix, Arizona 85013 • (602) 230-9300 • FAX (602) 230-0189

August 3, 1994

Bureau of Land Management  
Arizona State Office  
Mining Claim Section  
P. O. Box 16563  
Phoenix, AZ 85011

HAND DELIVERED  
3707 N. 7th Street, Suite 200  
Phoenix, AZ 85014

Gentlemen:

Enclosed is Superior Companies check number 76194 in the amount of \$6,900.000. This check is for 1995 rental fees required by the 43 CFR Parts 3730, et al. for Assessment Year September 1, 1994 through August 31, 1995.

A list of the 69 mining claims being held by the rental fee of \$100.00 per claim is attached.

I have also attached a list of 20 claims included in Patent Application A-22975 which are exempt from the \$100.00 rental fee (43 CFR 3851.5) and a copy of the Mineral Entry Final Certificate. These attachments are to notify you that the claims included in the application are not to be considered abandoned by Superior Companies.

If you have any questions please call me at 230-9300.

Sincerely,

SUPERIOR COMPANIES

A handwritten signature in cursive script that reads 'Candice L. Sterusky'.

Candice L. Sterusky  
Administrative Assistant

Attachments: Claim listing for rental  
Claim listing for Patent Application  
Mineral Entry Final Certificate

RECEIVED  
BLM. AZ STATE OFFICE  
AUG 3 3 20 PM '94  
PHOENIX, ARIZONA





**SUPERIOR  
COMPANIES**

100 WEST COOLIDGE - PHOENIX, AZ 85013 - 602/230-9300

76194

INVOICE NO.	INVOICE DATE	DESCRIPTION	GROSS AMOUNT	DISCOUNT AMT.	NET AMOUNT
76194	8/5/94	Annual Rental Fee for Mining Claims for Fiscal Year 9/1/94 thru 8/31/95			
		Vendor 161			
		Account 8602-700	\$5,000.00		
		" 8602-400	1,600.00		
		" 8602-310	300.00		
			TOTAL GROSS	TOTAL DISC.	TOTAL NET
			\$6900.00		\$6900.00

PLEASE DETACH AND RETAIN FOR YOUR RECORDS

SUCO-1



87712  
207543  
260521  
263074  
272753

100 West Coolidge • Phoenix, Arizona 85013 • (602) 230-9300 • FAX (602) 230-0189 *sr*

August 30, 1993

Bureau of Land Management  
Arizona State Office  
Mining Claim Section  
P. O. Box 16563  
Phoenix, AZ 85011

HAND DELIVERED

Gentlemen:

Enclosed is Superior Companies check number 73074 in the amount of \$6,900.000. This check is for 1993 rental fees required by the 43 CFR Parts 3730, et al. for Assessment Year September 1, 1992 through August 31, 1993.

A list of the 69 mining claims being held by the rental fee of \$100.00 per claim is attached.

I have also attached a list of 20 claims included in Patent Application A-22975 which are exempt from the \$100.00 rental fee (43 CFR 3851.5) and a copy of the Mineral Entry Final Certificate. These attachments are to notify you that the claims included in the application are not to be considered abandoned by Superior Companies.

If you have any questions please call me at 230-9300.

Sincerely,

SUPERIOR COMPANIES

*Candice L. Sterusky*

Candice L. Sterusky  
Administrative Assistant

Attachments: Claim listing for rental  
Claim listing for Patent Application  
Mineral Entry Final Certificate

RECEIVED  
BLM AZ STATE OFFICE  
PHOENIX, ARIZONA  
Aug 30 3 50 PM '93

93+94  
ENTERED IN COMPUTER

10-14-93  
*Srivas*

*Chad 2-9-90*  
*F. Shal*

(69)

SUPERIOR COMPANIES  
100 WEST COOLIDGE  
PHOENIX, AZ 85013  
(602)230-9300

AMC SERIAL NO.

MINING CLAIM NAME

87712	Calcium No. 1
87713	Calcium No. 2
87714	Calcium No. 3
87715	Calcium No. 4
87716	Calcium No. 5
87717	Calcium No. 6
87718	Calcium No. 7
87719	Calcium No. 8
87720	Calcium No. 9
87721	Calcium No. 10
87722	Calcium No. 11
87723	Calcium No. 12
87724	Calcium No. 13
87725	Calcium No. 14
87726	Calcium No. 15
87727	Calcium No. 16

87732	Billy H
87733	Billy I
87736	Billy R
87737	Billy S

87739	Billy Fraction
-------	----------------

87749	S & F Assoc. Placer No. 23
87750	S & F Assoc. Placer No. 25
87751	S & F Assoc. Placer No. 26

207544	Libby 1B
207545	Libby 1C
207546	Libby 1D
207547	Libby 1E
207548	Libby 1F

207554	Libby 2E
207555	Libby 2F

RECEIVED  
B.L.M. AZ STATE OFFICE  
PHOENIX, ARIZONA  
AUG 30 3 50 PM '93

AMC SERIAL NO.

CLAIM NAME

207561	}	Gypsum Heart A	
207562		Gypsum Heart B	
207563		Gypsum Heart C	
207564		Gypsum Heart 2A	
207571	}	Gypsum Heart 4B	
207572		Gypsum Heart 4C	
207573		Gypsum Heart 4D	
207598	}	Mormon Flat A	
207599		Mormon Flat B	
207602	}	Mormon Flat E	
207603		Mormon Flat F	
207607		Virgin River C	
207611		Troy D	
260521	}	GH Mill Site 1	
260522		GH Mill Site 2	
260523		GH Mill Site 3	
260524		GH Mill Site 4	
260531		GH Mill Site 11	
260532		GH Mill Site 12	
260534		GH Mill Site 14	
263074		GH Mill Site 15	
263075		GH Mill Site 16	
272763		}	Verde Star 8C
272764			Verde Star 8D
272765			Verde Star 8E
272767		}	Verde Star 10A
272768			Verde Star 10B
272769			Verde Star 10C
272770			Verde Star 10D
272771	Verde Star 10E		
272772	Verde Star 10F		
272773	Verde Star 10G		
272774	Verde Star 10H		
272783	}	Verde Star 13A	
272784		Verde Star 13B	
272786		Verde Star 13D	
272788		Verde Star 13F	
272790		Verde Star 13H	

RECEIVED  
 BLM, AZ STATE OFFICE  
 PHOENIX, ARIZONA  
 Aug 30 3 50 PM '93

38  
*Bay*

Form  
(Octo)

UNITED STATES --  
DEPARTMENT OF THE INTERIOR  
BUREAU OF LAND MANAGEMENT

Serial Number

A 22975

MINERAL ENTRY FINAL CERTIFICATE

Date December 23, 1988

Filing Fees, \$ 25.00

Receipt Number 1413410

Date August 31, 1987

Purchase Money, \$ 827.50

Receipt Number 1543953

Date December 20, 1988

- R. S. 2325; 30 U.S.C. 29
- R. S. 2329, 2331; 30 U.S.C. 35
- R. S. 2337; 30 U.S.C. 42a
- Act of March 18, 1960, 30 U.S.C. 42(b)

On this day Superior Companies  
P. O. Box 6497  
1700 N. 7th Street, Suite 5  
Phoenix, Arizona 85005

paid the filing fees and deposited the purchase money in the sum shown above for certain  lode  placer mining claim(s) and millsite known as:

- Glen Canyon A, B, C, D GH No. 1, 2, 3, 4 Mill Site
- Gypsum Heart 2 B GH No. 5, 6, 7, 8, 9, 10, 11, 12 Mill Site
- Gypsum Heart 2C PLACER MINING CLAIM GH No. 13, 14, 15 Mill Site
- Gypsum Heart 3 A, 3 B GH No. 16 Mill Site
- GYPSUM HEART 3C GH No. 17 Mill Site
- Gypsum Heart 4 A, 4 D
- MORMON FLAT C PLACER MINING CLAIM
- MORMON FLAT D PLACER MINING CLAIM

Section 1, N<sup>1</sup>SW<sup>1</sup>, N<sup>1</sup>SW<sup>1</sup>SW<sup>1</sup>, W<sup>1</sup>SE<sup>1</sup>SW<sup>1</sup>,  
Section 11, NE<sup>1</sup>NE<sup>1</sup>, E<sup>1</sup>NE<sup>1</sup>, N<sup>1</sup>SE<sup>1</sup>NE<sup>1</sup>,  
Section 12, Lots 21, 22, 23, 24, 25, W<sup>1</sup>E<sup>1</sup>NW<sup>1</sup>, NW<sup>1</sup>NW<sup>1</sup>, E<sup>1</sup>SW<sup>1</sup>NW<sup>1</sup>.  
Township 13 N. Range 5 E. GSR Meridian.

County Yavapai State Arizona

embracing 330.82 acres, in the Verde Mining District.

and more particularly described in Mineral Survey Number N/A

EXPRESSLY EXCEPTING AND EXCLUDING from said purchase all that portion of the ground embraced in mining claim(s) or survey(s) designated as Survey(s) Number(s)

None

THEREFORE: Patent may issue if all is found regular and upon demonstration and verification of a valid discovery of a valuable mineral deposit and subject to the reservations, exceptions, and restrictions noted herein.

*John T. Mezes*  
(Signature of Authorized Officer)

John T. Mezes  
Chief, Branch of Lands and Minerals Operations  
(Title)

December 23, 1988  
(Date)

RECEIVED  
B.L.M. AZ STATE OFFICE  
AUG 30 3 50 PM '93  
PHOENIX, ARIZONA

TRD



SUPERIOR COMPANIES  
100 WEST COOLIDGE  
PHOENIX, AZ 85013  
(602) 230-9300

CLAIMS ASSOCIATED WITH PATENT APPLICATION A-22975

207565	Gypsum Heart 2B
207566	Gypsum Heart 2C
207567	Gypsum Heart 3A
207568	Gypsum Heart 3B
207569	Gypsum Heart 3C
207570	Gypsum Heart 4A
207574	Glen Canyon A
207575	Glen Canyon B
207576	Glen Canyon C
207577	Glen Canyon D
207600	Mormon Flat C
207601	Mormon Flat D
260525	GH Mill Site 5
260526	GH Mill Site 6
260527	GH Mill Site 7
260528	GH Mill Site 8
260529	GH Mill Site 9
260530	GH Mill Site 10
260533	GH Mill Site 13
263076	GH Mill Site 17

RECEIVED  
B.L.M. AZ STATE OFFICE  
AUG 30 3 50 PM '93  
PHOENIX, ARIZONA

*do not  
update  
482  
this page*





100 West Coolidge • Phoenix, Arizona 85013 • (602) 230-9300 • FAX (602) 230-0189

---

August 30, 1993

Bureau of Land Management  
Arizona State Office  
Mining Claim Section  
P. O. Box 16563  
Phoenix, AZ 85011

HAND DELIVERED

Gentlemen:

Enclosed is Superior Companies check number 73075 in the amount of \$6,900.000. This check is for 1994 rental fees required by the 43 CFR Parts 3730, et al. for Assessment Year September 1, 1993 through August 31, 1994.

A list of the 69 mining claims being held by the rental fee of \$100.00 per claim is attached.

I have also attached a list of 20 claims included in Patent Application A-22975 which are exempt from the \$100.00 rental fee (43 CFR 3851.5) and a copy of the Mineral Entry Final Certificate. These attachments are to notify you that the claims included in the application are not to be considered abandoned by Superior Companies.

If you have any questions please call me at 230-9300.

Sincerely,

SUPERIOR COMPANIES

A handwritten signature in cursive script that reads 'Candice L. Sterusky'.

Candice L. Sterusky  
Administrative Assistant

Attachments: Claim listing for rental  
Claim listing for Patent Application  
Mineral Entry Final Certificate

RECEIVED  
BLM AZ STATE OFFICE  
AUG 30 3 49 PM '93  
PHOENIX, ARIZONA

SUPERIOR COMPANIES  
100 WEST COOLIDGE  
PHOENIX, AZ 85013  
(602) 230-9300

AMC SERIAL NO.	MINING CLAIM NAME
87712	Calcium No. 1
87713	Calcium No. 2
87714	Calcium No. 3
87715	Calcium No. 4
87716	Calcium No. 5
87717	Calcium No. 6
87718	Calcium No. 7
87719	Calcium No. 8
87720	Calcium No. 9
87721	Calcium No. 10
87722	Calcium No. 11
87723	Calcium No. 12
87724	Calcium No. 13
87725	Calcium No. 14
87726	Calcium No. 15
87727	Calcium No. 16
87732	Billy H
87733	Billy I
87736	Billy R
87737	Billy S
87739	Billy Fraction
87749	S & F Assoc. Placer No. 23
87750	S & F Assoc. Placer No. 25
87751	S & F Assoc. Placer No. 26
207544	Libby 1B
207545	Libby 1C
207546	Libby 1D
207547	Libby 1E
207548	Libby 1F
207554	Libby 2E
207555	Libby 2F

RECEIVED  
D.L.M. AZ STATE OFFICE  
AUG 30 3 49 PM '93  
PHOENIX, ARIZONA

31 *[Signature]*

AMC SERIAL NO.

CLAIM NAME

207561	Gypsum Heart A
207562	Gypsum Heart B
207563	Gypsum Heart C
207564	Gypsum Heart 2A
207571	Gypsum Heart 4B
207572	Gypsum Heart 4C
207573	Gypsum Heart 4D
207598	Mormon Flat A
207599	Mormon Flat B
207602	Mormon Flat E
207603	Mormon Flat F
207607	Virgin River C
207611	Troy D
260521	GH Mill Site 1
260522	GH Mill Site 2
260523	GH Mill Site 3
260524	GH Mill Site 4
260531	GH Mill Site 11
260532	GH Mill Site 12
260534	GH Mill Site 14
263074	GH Mill Site 15
263075	GH Mill Site 16
272763	Verde Star 8C
272764	Verde Star 8D
272765	Verde Star 8E
272767	Verde Star 10A
272768	Verde Star 10B
272769	Verde Star 10C
272770	Verde Star 10D
272771	Verde Star 10E
272772	Verde Star 10F
272773	Verde Star 10G
272774	Verde Star 10H
272783	Verde Star 13A
272784	Verde Star 13B
272786	Verde Star 13D
272788	Verde Star 13F
272790	Verde Star 13H

RECEIVED  
 BLM, AZ STATE OFFICE  
 PHOENIX, ARIZONA  
 Aug 30 3 49 PM '93

38  
*[Handwritten signature]*

Form 10-1976

UNITED STATES --  
DEPARTMENT OF THE INTERIOR  
BUREAU OF LAND MANAGEMENT

Serial Number

A 22975

MINERAL ENTRY FINAL CERTIFICATE

Date December 23, 1988

Filing Fees, \$ 25.00	Receipt Number 1413410	Date August 31, 1987
Purchase Money, \$ 327.50	Receipt Number 1543953	Date December 20, 1988

- R. S. 2325; 30 U.S.C. 29
- R. S. 2329, 2331; 30 U.S.C. 35
- R. S. 2337; 30 U.S.C. 42a
- Act of March 18, 1960, 30 U.S.C. 42(b)

On this day Superior Companies  
P. O. Box 6497  
1700 N. 7th Street, Suite 5  
Phoenix, Arizona 85005

paid the filing fees and deposited the purchase money in the sum shown above for certain  lode  placer mining claim(s) and millsite known as

Glen Canyon A, B, C, D Mill Site  
Gypsum Heart 2 B GH No. 1, 2, 3, 4 Mill Site  
Gypsum Heart 2C PLACER MINING CLAIM GH No. 5, 6, 7, 8, 9, 10, 11, 12 Mill Site  
Gypsum Heart 3 A, 3 B GH No. 13, 14, 15 Mill Site  
GYPSUM HEART 3C GH No. 16 Mill Site  
Gypsum Heart 4 A, 4 D GH No. 17 Mill Site  
MORMON FLAT C PLACER MINING CLAIM  
MORMON FLAT D PLACER MINING CLAIM

Section 1, N<sup>1</sup>/<sub>2</sub>SW<sup>1</sup>/<sub>4</sub>, N<sup>1</sup>/<sub>2</sub>SW<sup>1</sup>/<sub>4</sub>, W<sup>1</sup>/<sub>2</sub>SE<sup>1</sup>/<sub>4</sub>SW<sup>1</sup>/<sub>4</sub>  
Section 11, NE<sup>1</sup>/<sub>2</sub>NE<sup>1</sup>/<sub>4</sub>, E<sup>1</sup>/<sub>2</sub>NE<sup>1</sup>/<sub>4</sub>, N<sup>1</sup>/<sub>2</sub>SE<sup>1</sup>/<sub>4</sub>NE<sup>1</sup>/<sub>4</sub>  
Section 12, Lots 21, 22, 23, 24, 25, W<sup>1</sup>/<sub>2</sub>SW<sup>1</sup>/<sub>4</sub>, NW<sup>1</sup>/<sub>4</sub>SW<sup>1</sup>/<sub>4</sub>, E<sup>1</sup>/<sub>2</sub>SW<sup>1</sup>/<sub>4</sub>SW<sup>1</sup>/<sub>4</sub>

XXXXXX Township 13 N Range 5 E GSR Meridian

County Yavapai State Arizona  
embracing 330.82 acres, in the Verde Mining District  
and more particularly described in Mineral Survey Number N/A

EXPRESSLY EXCEPTING AND EXCLUDING from said purchase all that portion of the ground embraced in mining claim(s) or survey(s) designated as Survey(s) Number(s)

None

THEREFORE: Patent may issue if all is found regular and upon demonstration and verification of a valid discovery of a valuable mineral deposit and subject to the reservations, exceptions, and restrictions noted herein.

RECEIVED  
B.L.M. AZ STATE OFFICE  
AUG 30 3 49 PM '93  
PHOENIX, ARIZONA

*John T. Mezes*  
(Signature of Authorized Officer)

John T. Mezes  
Chief, Branch of Lands and Minerals Operations  
(Title)

December 23, 1988  
(Date)



SUPERIOR COMPANIE  
100 WEST COOLIDGE  
PHOENIX, AZ 85013  
(602) 230-9300

CLAIMS ASSOCIATED WITH PATENT APPLICATION A-22975

207565	Gypsum Heart 2B
207566	Gypsum Heart 2C
207567	Gypsum Heart 3A
207568	Gypsum Heart 3B
207569	Gypsum Heart 3C
207570	Gypsum Heart 4A
207574	Glen Canyon A
207575	Glen Canyon B
207576	Glen Canyon C
207577	Glen Canyon D
207600	Mormon Flat C
207601	Mormon Flat D
260525	GH Mill Site 5
260526	GH Mill Site 6
260527	GH Mill Site 7
260528	GH Mill Site 8
260529	GH Mill Site 9
260530	GH Mill Site 10
260533	GH Mill Site 13
263076	GH Mill Site 17

RECEIVED  
BLM. AZ STATE OFFICE  
PHOENIX, ARIZONA  
Aug 30 3 49 PM '93

*do not  
update  
482  
this page*



UNITED STATES  
DEPARTMENT OF THE INTERIOR  
BUREAU OF LAND MANAGEMENT

RECEIPT AND ACCOUNTING ADVICE

No. 2025736

WG/AZ

08/30/93

Subject: CLAIM RENTAL FEE 1993 & 1994 (69)

2 142 13

13,800.00

Applicant:

SUPERIOR CO.  
100 W. COOLIDGE  
PHOENIX AZ 85013

Remitter: SAME CK. # 73074-73075

Assignor:

LEASE MANAGEMENT DATA									
<input type="checkbox"/> NEW <input type="checkbox"/> UPDATE <input type="checkbox"/> PAYMENT									
ORIGINAL SERIAL NO.	ASG.	TYPE	ST.	CTY.	FUND SYMBOL			ACRES/UNITS	RATE
AMC 87712, ET AL									
AMOUNT	ANV. DATE	EXP. DATE	BILL CYC.	S/C	DISTRICT	NEXT BILL	MISC. DATA	U of M	ACTUAL UNITS
ASSIGNMENT SERIAL NO.	ASG.	TYPE	ST.	CTY.	FUND SYMBOL			ACRES/UNITS	RATE
AMOUNT	ANV. DATE	EXP. DATE	BILL CYC.	S/C	DISTRICT	NEXT BILL	MISC. DATA	U of M	ACTUAL UNITS

APPLY REMITTANCE			
ACTION	FUND SYMBOL	CTY.	AMOUNT
FILING FEE			
RENTAL			
UNEARNED			
REFUND			
TOTAL			
AMOUNT DUE			

Remarks:

BY: \_\_\_\_\_ DATE: \_\_\_\_\_

- Lease in Escrow?
- KGS?                      Of Interest?
- Auto Escalates?            Operating Rights?
- Auto Renew?                Operator
- Bond Filed?

FOR MMS USE ONLY	
BILLEE NUMBER	FOREST REFUGE
OCS SECTION CODE	




MILL SITE CLAIMS

NAME OF CLAIM	DATE LOCATED	DATE AMENDED	DATE RECORDED	DOCKET	PAGE	BLM/ AMC NO.	SEC.	DESCRIPTION	AREA ACRES
GH NO. 1 MILL SITE	09/24/1986		10/14/1986	1866	275 & 276	260521	12	W2NW4NE4NW4	5
		12/03/1986	12/03/1986	1881	552 & 553				
GH NO. 2 MILL SITE	09/24/1986		10/14/1986	1866	277 & 278	260522	12	E2NW4NE4NW4	5
		12/03/1986	12/03/1986	1881	554 & 555				
GH NO. 3 MILL SITE	09/24/1986		10/14/1986	1866	279 & 280	260523	12	E2SW4NE4NW4	5
		12/03/1986	12/03/1986	1881	556 & 557				
GH NO. 4 MILL SITE	09/24/1986		10/14/1986	1866	281 & 282	260524	12	W2SW4NE4NW4	5
		12/03/1986	12/03/1986	1881	558 & 559				
GH NO. 5 MILL SITE	09/24/1986		10/14/1986	1866	283 & 284	260525	12	W2NE4SW4NW4	5
		12/03/1986	12/03/1986	1881	560 & 561				
		06/13/1987	06/16/1987	1943	972 & 973				
GH NO. 6 MILL SITE	09/24/1986		10/14/1986	1866	285 & 286	260526	12	E2NE4SW4NW4	5
		12/03/1986	12/03/1986	1881	562 & 563				
		06/13/1987	06/16/1987	1943	974 & 975				
GH NO. 7 MILL SITE	09/24/1986		10/14/1986	1866	287 & 288	260527	12	W2NW4SE4NW4	5
		12/03/1986	12/03/1986	1881	564 & 565				
		06/13/1987	06/16/1987	1943	976 & 977				
GH NO. 8 MILL SITE	09/24/1986		10/14/1986	1866	289 & 290	260528	12	E2NW4SE4NW4	5
		12/03/1986	12/03/1986	1881	566 & 567				
		06/13/1987	06/16/1987	1943	978 & 979				
GH NO. 9 MILL SITE	09/24/1986		10/14/1986	1866	291 & 292	260529	12	W2SW4SE4NW4	5
		12/03/1986	12/03/1986	1881	568 & 569				
		06/13/1987	06/16/1987	1943	980 & 981				
GH NO. 10 MILL SITE	09/24/1986		10/14/1986	1866	293 & 294	260530	12	W2SE4SW4NW4	5
		12/03/1986	12/03/1986	1881	570 & 571				
		06/13/1987	06/16/1987	1943	982 & 983				
GH NO. 11 MILL SITE	09/24/1986		10/14/1986	1866	295 & 296	260531	12	W2SW4SE4NW4	5
		12/03/1986	12/03/1986	1881	572 & 573				
		06/13/1987	06/16/1987	1943	984 & 985				
GH NO. 12 MILL SITE	09/24/1986		10/14/1986	1866	297 & 298	260532	12	E2SW4SE4NW4	5
		12/03/1986	12/03/1986	1881	574 & 575				
		06/13/1987	06/16/1987	1943	986 & 987				
GH NO. 13 MILL SITE	09/24/1986		10/14/1986	1866	299 & 300	260533	12	LOT 23	2.68
		12/03/1986	12/03/1986	1881	576 & 577				
GH NO. 14 MILL SITE	09/24/1986		10/14/1986	1866	301 & 302	260534	12	LOT 22	2.68
		12/03/1986	12/03/1986	1881	578 & 579				
GH NO. 15 MILL SITE	12/03/1986		12/03/1986	1881	550 & 551	263074	12	LOT 24	2.71
GH NO. 16 MILL SITE	12/03/1986		12/03/1986	1881	548 & 549	263075	12	LOT 25	2.70
		06/13/1987	06/16/1987	1943	988 & 989				
GH NO. 17 MILL SITE	12/03/1986		12/03/1986	1881	546 & 547	263076	12	LOT 21	0.05
TOTAL: 17 MILL SITES									70.82

RECEIVED  
 BLM AZ STATE OFFICE  
 Dec 3 1987  
 PHOENIX, ARIZONA  
 10:00 A.M.

When recorded, mail to:

**INDEXED &  
MICROFILMED**

	INSTRUMENT # 9245407	
	OFFICIAL RECORDS OF	
	YAVAPAI COUNTY	
	PATSY C. JENNEY	
	REQUEST OF:	
	SUPERIOR COMPANIES	
	DATE: 10/21/92	TIME: 11:15
	FEE: 5.00	SC: 4.00 PT:
	BOOK 2547	PAGE 140 PAGES: 003

BR	PLI
	5
MAP	\$4
	\$5
PCL	
	\$1
	9

**CAPTION HEADING:** NOTICE OF INTENT TO HOLD

**RECEIVED**  
 B.L.M. AZ STATE OFFICE  
**DEC 3 '92**  
 9:00 A.M.  
 PHOENIX, ARIZONA

BOOK **2547** PAGE **140**

(THIS FORM FOR RECORDER'S USE ONLY)





RECEIVED  
B.L.M. AZ STATE OFFICE


Nov 26 '91

9:00 A.M.  
PHOENIX, ARIZONA

MILL SITE CLAIMS

<u>NAME OF CLAIM</u>	<u>DATE LOCATED</u>	<u>DATE AMENDED</u>	<u>DATE RECORDED</u>	<u>DOCKET/PAGE</u>	<u>BLLI MIC NO.</u>	<u>SEC.</u>	<u>DESCRIPTION</u>	<u>AREA ACRES</u>
<u>GH No. 1 Mill Site</u>	9-24-1986		10-14-1986	1866 275 & 276	260521	12	W2N4NE4NW4	5
		12-03-1986	12-03-1986	1881 552 & 553				
<u>GH No. 2 Mill Site</u>	9-24-1986		10-14-1986	1866 277 & 278	260522	12	E2N4NE4NW4	5
		12-03-1986	12-03-1986	1881 554 & 555				
<u>GH No. 3 Mill Site</u>	9-24-1986		10-14-1986	1866 279 & 280	260523	12	E2SW4NE4NW4	5
		12-03-1986	12-03-1986	1881 556 & 557				
<u>GH No. 4 Mill Site</u>	9-24-1986		10-14-1986	1866 281 & 282	260524	12	W2SW4NE4NW4	5
		12-03-1986	12-03-1986	1881 558 & 559				
<u>GH No. 5 Mill Site</u>	9-24-1986		10-14-1986	1866 283 & 284	260525	12	W2NE4SW4NW4	5
		12-03-1986	12-03-1986	1881 560 & 561				
		6-13-1987	6-16-1987	1943 972 & 973				
<u>GH No. 6 Mill Site</u>	9-24-1986		10-14-1986	1866 285 & 286	260526	12	E2NE4SW4NW4	5
		12-03-1986	12-03-1986	1881 562 & 563				
		6-13-1987	6-16-1987	1943 974 & 975				
<u>GH No. 7 Mill Site</u>	9-24-1986		10-14-1986	1866 287 & 288	260527	12	W2NW4SE4NW4	5
		12-03-1986	12-03-1986	1881 564 & 565				
		6-13-1987	6-16-1987	1943 976 & 977				
<u>GH No. 8 Mill Site</u>	9-24-1986		10-14-1986	1866 289 & 290	260528	12	E2NW4SE4NW4	5
		12-03-1986	12-03-1986	1881 566 & 567				
		6-13-1987	6-16-1987	1943 978 & 979				
<u>GH No. 9 Mill Site</u>	9-24-1986		10-14-1986	1866 291 & 292	260529	12	W2SE4SW4NW4	5
		12-03-1986	12-03-1986	1881 568 & 569				
		6-13-1987	6-16-1987	1943 980 & 981				
<u>GH No. 10 Mill Site</u>	9-24-1986		10-14-1986	1866 293 & 294	260530	12	E2SE4SW4NW4	5
		12-03-1986	12-03-1986	1881 570 & 571				
		6-13-1987	6-16-1987	1943 982 & 983				
<u>GH No. 11 Mill Site</u>	9-24-1986		10-14-1986	1866 295 & 296	260531	12	W2SW4SE4NW4	5
		12-03-1986	12-03-1986	1881 572 & 573				
		6-13-1987	6-16-1987	1943 984 & 985				
<u>GH No. 12 Mill Site</u>	9-24-1986		10-14-1986	1866 297 & 298	260532	12	E2SW4SE4NW4	5
		12-03-1986	12-03-1986	1881 574 & 575				
		6-13-1987	6-16-1987	1943 986 & 987				
<u>GH No. 13 Mill Site</u>	9-24-1986		10-14-1986	1866 299 & 300	260533	12	LOT 23	2.68
		12-03-1986	12-03-1986	1881 576 & 577				
<u>GH No. 14 Mill Site</u>	9-24-1986		10-14-1986	1866 301 & 302	260534	12	LOT 22	2.68
		12-03-1986	12-03-1986	1881 578 & 579				
<u>GH No. 15 Mill Site</u>	12-03-1986		12-03-1986	1881 550 & 551	263074	12	LOT 24	2.71
<u>GH No. 16 Mill Site</u>	12-03-1986		12-03-1986	1881 548 & 549	263075	12	LOT 25	2.70
		6-13-1987	6-16-1987	1943 988 & 989				
<u>GH No. 17 Mill Site</u>	12-03-1986		12-03-1986	1881 546 & 547	263076	12	LOT 21	0.05
<b>TOTAL: 17 MILL SITES</b>								<b>70.82 ACRES</b>

BOOK 2404 PAGE 680




# SUPERIOR COMPANIES

100 West Coolidge

Phoenix, Arizona 85013

(602) 230-9300

FAX (602) 230-0189



October 5, 1990

United States Department of the Interior  
Bureau of Land Management  
Arizona State Office  
P. O. Box 16563  
Phoenix, AZ 85001

260521

263074

*[Signature]*

RECEIVED  
BLM, AZ STATE OFFICE  
NOV 20 2 29 PM '90  
PHOENIX, ARIZONA



RE: NOTICE OF INTENT TO HOLD MINING CLAIMS

Gentlemen:

Please record Superior Companies' intent to hold our Mill Site Claims located in Township 13 North - Range 5 East, Yavapai County, Arizona.

The claim names, location, dates, county recorder book and page numbers, BLM AMC numbers and legal descriptions are listed on the attached page, Exhibit A.

If you need additional information, please contact my office at the above address and phone number.

Thank you.

SUPERIOR COMPANIES

*[Signature: Donald E. Fischer]*

Donald E. Fischer  
Vice President, Finance

DEF/cs

Attachment (1)

INDEXED  
MICROFILMED

RECORDED YAVAPAI COUNTY ARIZONA

INSTRUMENT # 9040329  
OFFICIAL RECORDS OF  
YAVAPAI COUNTY  
PATSY C. JENNEY  
REQUEST OF:  
SUPERIOR COMPANIES  
DATE: 10/19/90 TIME: 11:40  
FEE: 5.00 SC: 4.00 PT:  
BOOK 2298 PAGE 178 PAGES: 002

STATE OF ARIZONA )  
                          ) ss:  
COUNTY OF MARICOPA )

Subscribed and sworn to before me this 5<sup>th</sup> day of Oct. A.D. 1990.

*[Signature: Candice L. Stensky]*  
Notary Public

SEAL

(My commission expires Sept. 22, 1992 )

EXHIBIT A

MILL SITE CLAIMS

RECEIVED AREA  
 B.L.M. AZ STATE OFFICE  
 NOV 28 2 30 PM '80  
 PHOENIX, ARIZONA

<u>NAME OF CLAIM</u>	<u>DATE LOCATED</u>	<u>DATE AMENDED</u>	<u>DATE RECORDED</u>	<u>DOCKET/PAGE</u>	<u>B/LI ALC NO.</u>	<u>SEC.</u>	<u>DESCRIPTION</u>	<u>ACRE</u>
<u>GH No. 1 Mill Site</u>	9-24-1986		10-14-1986	1866 275 & 276	260521	12	W2N4NE4NW4	5
		12-03-1986	12-03-1986	1881 552 & 553				
<u>GH No. 2 Mill Site</u>	9-24-1986		10-14-1986	1866 277 & 278	260522	12	E2N4NE4NW4	5
		12-03-1986	12-03-1986	1881 554 & 555				
<u>GH No. 3 Mill Site</u>	9-24-1986		10-14-1986	1866 279 & 280	260523	12	E2SW4NE4NW4	5
		12-03-1986	12-03-1986	1881 556 & 557				
<u>GH No. 4 Mill Site</u>	9-24-1986		10-14-1986	1866 281 & 282	260524	12	W2SW4NE4NW4	5
		12-03-1986	12-03-1986	1881 558 & 559				
<u>GH No. 5 Mill Site</u>	9-24-1986		10-14-1986	1866 283 & 284	260525	12	W2NE4SW4NW4	5
		12-03-1986	12-03-1986	1881 560 & 561				
		6-13-1987	6-16-1987	1943 972 & 973				
<u>GH No. 6 Mill Site</u>	9-24-1986		10-14-1986	1866 285 & 286	260526	12	E2NE4SW4NW4	5
		12-03-1986	12-03-1986	1881 562 & 563				
		6-13-1987	6-16-1987	1943 974 & 975				
<u>GH No. 7 Mill Site</u>	9-24-1986		10-14-1986	1866 287 & 288	260527	12	W2NW4SE4NW4	5
		12-03-1986	12-03-1986	1881 564 & 565				
		6-13-1987	6-16-1987	1943 976 & 977				
<u>GH No. 8 Mill Site</u>	9-24-1986		10-14-1986	1866 289 & 290	260528	12	E2NW4SE4NW4	5
		12-03-1986	12-03-1986	1881 566 & 567				
		6-13-1987	6-16-1987	1943 978 & 979				
<u>GH No. 9 Mill Site</u>	9-24-1986		10-14-1986	1866 291 & 292	260529	12	W2SE4SW4NW4	5
		12-03-1986	12-03-1986	1881 568 & 569				
		6-13-1987	6-16-1987	1943 980 & 981				
<u>GH No. 10 Mill Site</u>	9-24-1986		10-14-1986	1866 293 & 294	260530	12	E2SE4SW4NW4	5
		12-03-1986	12-03-1986	1881 570 & 571				
		6-13-1987	6-16-1987	1943 982 & 983				
<u>GH No. 11 Mill Site</u>	9-24-1986		10-14-1986	1866 295 & 296	260531	12	W2SW4SE4NW4	5
		12-03-1986	12-03-1986	1881 572 & 573				
		6-13-1987	6-16-1987	1943 984 & 985				
<u>GH No. 12 Mill Site</u>	9-24-1986		10-14-1986	1866 297 & 298	260532	12	E2SW4SE4NW4	5
		12-03-1986	12-03-1986	1881 574 & 575				
		6-13-1987	6-16-1987	1943 986 & 987				
<u>GH No. 13 Mill Site</u>	9-24-1986		10-14-1986	1866 299 & 300	260533	12	LOT 23	2.68
		12-03-1986	12-03-1986	1881 576 & 577				
<u>GH No. 14 Mill Site</u>	9-24-1986		10-14-1986	1866 301 & 302	260534	12	LOT 22	2.68
		12-03-1986	12-03-1986	1881 578 & 579				
<u>GH No. 15 Mill Site</u>	12-03-1986		12-03-1986	1881 550 & 551	263074	12	LOT 24	2.71
<u>GH No. 16 Mill Site</u>	12-03-1986		12-03-1986	1881 548 & 549	263075	12	LOT 25	2.70
		6-13-1987	6-16-1987	1943 988 & 989				
<u>GH No. 17 Mill Site</u>	12-03-1986		12-03-1986	1881 546 & 547	263076	12	LOT 21	0.05
TOTAL: 17 MILL SITES								70.82 ACRE

17



MINING CLAIMS FOR SUPERIOR COMPANIES  
SERIAL NUMBER ORDER

<u>Serial Number (AMC NUMBER)</u>	<u>Claim Name</u>
87527 through 87541	Drake Limestone Nos. 1 - 15 ✓
87712 through 87727	Calcium Nos. 1 - 16 ✓
87728 through 87739	Billy D through J; Q - T ✓ and Billy Fraction
87749 through 87751	S & F Assoc. Placer Nos. 23, 25, 26 ✓
87752 through 87758	Superior Limestone Nos. 1 - 7 ✓
207543 through 207549	Libby 1A - 1G ✓
207550 through 207556	Libby 2A - 2G ✓
207557 through 207560	Gypsum Queen A - D -
207561 through 207563	Gypsum Heart A - C -
207564 through 207566	Gypsum Heart 2A - 2C ✓
207567 through 207569	Gypsum Heart 3A - 3C -
207570 through 207573	Gypsum Heart 4A - 4D -
207574 through 207577	Glen Canyon A - D -
207578 through 207593	Verde Star 14A - 14H and Verde Star 17A - 17H ✓
207594 through 207595	Diamond Creek A - B ✓
207596 through 207597	Cliff Dweller E - F -
207598 through 207604	Mormon Flat A - G -
207605 through 207607	Virgin River A - C -
207608 through 207615	Troy A - H -
207616 through 207617	Woody Fraction A - B -
207618 through 207619	Cliff Dweller Fraction A - B -
272753 through 272760	Verde Star 5A - 5H -
272761 through 272766	Verde Star 8A - 8F -
272767 through 272774	Verde Star 10A - 10H -
272775 through 272782	Verde Star 12A - 12H -
272783 through 272790	Verde Star 13A - 13H -
260521 through 260534	GH Mill Sites 1 - 14 -
263074 through 263076	GH Mill Sites 15 - 17 -

12

RECEIVED  
 BLM, AZ STATE OFFICE  
 NOV 20 2 28 PM '90  
 PHOENIX, ARIZONA



# Affidavit of Labor Performed and Improvements Made

207543  
272753

260521 *JR*  
*TR*  
**263074**

STATE OF ARIZONA, }  
County of Maricopa } ss.

Donald E. Fischer being duly sworn, deposes and says that he is a citizen of the United States and more than twenty-one years of age, and resides at Phoenix in Maricopa County, State of Arizona, and is personally acquainted with the mining claim known as See Attached Amendment

mining claim, situate in the Camp Verde Mining District, County of Yavapai, State of Arizona, the location notice of which is recorded in the office of the County Recorder of said County, in Book \*See attached amendment of Records of Mines, at page \*See attached amendment; that between the 1st day of September, A. D. 1989, and the 1st day of August, A. D. 1990, at least Ten Thousand (\$10,000.00) dollars worth of work and improvements were done and performed upon said claim, not including the location work of said claim. Such work and improvements were made by and at the expense of Superior Companies


owner of said claim for the purpose of complying with the laws of the United States pertaining to assessment of annual work, and Ed Davidson, Jack Ballam and Bruce McDonald

were the men employed by said owner and who labored upon said claim, did said work and improvements, the same being as follows, to-wit:

Mined, crushed, screened and stockpiled over 10,000 tons of gypsum

RECEIVED  
B.I.M. AZ STATE OFFICE  
NOV 20 2 28 PM 1990  
PHOENIX, ARIZONA

INDEXED & MICROFILMED



INSTRUMENT # 9040328  
OFFICIAL RECORDS OF  
YAVAPAI COUNTY  
PATSY C. JENNEY  
REQUEST OF:  
SUPERIOR COMPANIES  
DATE: 10/19/90 TIME: 11:40  
FEE: 9.00 SC: 4.00 FT:  
BOOK 2298 PAGE 169 PAGES: 009

SEAL

*Donald E. Fischer*

Subscribed and sworn to before me this 5<sup>th</sup> day of October, A. D. 1990.

(My commission expires 9-22-92)

*Candice L. Sterusky*  
Notary Public.

BOOK **2298** PAGE **169**

BK	FFL	9
MAP	\$4	
PCL	\$5	
	\$1	
		18

AMENDMENT

YAVAPAI COUNTY BOOK AND PAGE      AMC NUMBER  
 CLAIM NAME      DATE OF LOCATION      DESCRIPTION

SECTION 1 T13N R5E

B1570 P698 & 699 Libby 1 A,	9/5/1983	207543 east one half of the Lot 7
B1570 P700 & 701 Libby 1 B,	9/5/1983	207544 west one half of the Lot 7
B1570 P702 & 703 Libby 1 C,	9/5/1983	207545 all of Lot 14
B1570 P704 & 705 Libby 1 D,	9/7/1983	207546 west one half of Lot 9
B1570 P706 & 707 Libby 1 E,	9/7/1983	207547 east one half of Lot 9
B1570 P708 & 709 Libby 1 F,	9/7/1983	207548 west one half of Lot 10
B1570 P710 & 711 Libby 1 G,	9/7/1983	207549 east one half of Lot 10 and all of lot 12
B1570 P656 & 657 Libby 2a,	9/4/1983	207550 the east one half of Lot 1 and all of lot 11
B1570 P658 & 659 Libby 2b,	9/4/1983	207551 the west one half of Lot 1
B1570 P660 & 661 Libby 2c,	9/4/1983	207552 the east one half of Lot 2
B1570 P662 & 663 Libby 2d,	9/4/1983	207553 the west one half of Lot 2
B1570 P664 & 665 Libby 2e,	9/5/1983	207554 all of lot 13
B1570 P666 & 667 Libby 2f,	9/5/1983	207555 west one half of Lot 6
B1570 P668 & 669 Libby 2g,	9/5/1983	207556 east one half of Lot 6
B1570 P670 & 671 Gypsum Queen A,	9/4/1983	207557 east one half of Lot 3
B1570 P672 & 673 Gypsum Queen B,	9/4/1983	207558 west one half of Lot 3

RECEIVED  
 BLM AZ STATE OFFICE  
 Nov 20 2 28 PM '90  
 PHOENIX, ARIZONA

YAVAPAI COUNTY BOOK AND PAGE      AMC NUMBER  
 CLAIM NAME      DATE OF LOCATION      DESCRIPTION

RECEIVED  
 B.L.M. AZ STATE OFFICE  
 PHOENIX, ARIZONA  
 NOV 20 2 29 PM '90

SECTION 1 T13N R5E

B1570 P674 & 675 Gypsum Queen C, 9/4/1983	207559 east one half of Lot 4
B1570 P676 & 677 Gypsum Queen D, 9/4/1983	207560 west one half of Lot 4
B1570 P678 & 679 Gypsum Heart A, 9/4/1983	207561 north one half of the southeast one quarter of the northwest one quarter
B1570 P680 & 681 Gypsum Heart B, 9/3/1983	207562 east one half of the southwest one quarter of the northwest one quarter
B1570 P682 & 683 Gypsum Heart C, 9/3/1983	207563 west one half of the southwest one quarter of the northwest one quarter
B1570 P692 & 693 Gypsum Heart 2 A, 9/3/1983	207564 east one half of the southeast one quarter of the southwest one quarter
B1570 P694 & 695 Gypsum Heart 2 B, 9/3/1983	207565 west one half of the southeast one quarter of the southwest one quarter
B1570 P696 & 697 Gypsum Heart 2 C, 9/3/1983	207566 north one half of the southwest one quarter of the southwest one quarter

SECTION 11, T 13 N. R 5 E.

B1570 P712 & 713 Gypsum Heart 3 A, 9/1/1983	207567 East one half of the Northeast one quarter of the Northeast one quarter
B1570 P714 & 715 Gypsum Heart 3 B, 9/1/1983	207568 West one half of the Northeast one quarter of the Northeast one quarter
B1570 P716 & 717 Gypsum Heart 3 C, 9/1/1983	207569 North one half of the Southeast one quarter of the Northeast one quarter

YAVAPAI COUNTY BOOK AND PAGE      AMC NUMBER  
 CLAIM NAME      DATE OF LOCATION      DESCRIPTION

SECTION 11, T13N, R5E

B1570 P718 & 719		207570
Gypsum Heart 4 A,	9/2/1983	East one half of the Northwest one quarter of the Northeast one quarter
B1570 P720 & 721		207571
Gypsum Heart 4 B,	9/2/1983	West one half of the Northwest one quarter of the Northeast one quarter
B1570 P722 & 723		207572
Gypsum Heart 4 C,	9/2/1983	West one half of the Southwest one quarter of the Northeast one quarter
B1570 P724 & 725		207573
Gypsum Heart 4 D,	9/2/1983	East one half of the Southwest one quarter of the Northeast one quarter

RECEIVED  
 B.L.M. AZ STATE OFFICE  
 PHOENIX, ARIZONA  
 NOV 28 2 29 PM '90

SECTION 1, T13N, R5E

B1570 P684 & 685		207574
Glen Canyon A,	9/3/1983	east one half of the northeast one quarter of the southwest one quarter
B1570 P686 & 687		207575
Glen Canyon B,	9/3/1983	west one half of the northeast one quarter of the southwest one quarter
B1570 P688 & 689		207576
Glen Canyon C,	9/3/1983	east one half of the northwest one quarter of the southwest one quarter
B1570 P690 & 691		207577
Glen Canyon D,	9/3/1983	west one half of the northwest one quarter of the southwest one quarter

YAVAPAI COUNTY BOOK AND PAGE      AMC NUMBER  
 CLAIM NAME      DATE OF LOCATION      DESCRIPTION

SECTION 10 T13N R5E

B1570 P786 & 787 Verde Star 14 A,	9/7/1983	207578 East one half of the northeast one quarter of the southeast one quarter
B1570 P788 & 789 Verde Star 14 B,	9/7/1983	207579 West one half of the northeast one quarter of the southeast one quarter
B1570 P790 & 791 Verde Star 14 C,	9/7/1983	207580 East one half of the northwest one quarter of the southeast one quarter
B1570 P792 & 793 Verde Star 14 D,	9/7/1983	207581 West one half of the northwest one quarter of the southeast one quarter
B1570 P794 & 795 Verde Star 14 E,	9/7/1983	207582 West one half of the southwest one quarter of the southeast one quarter
B1570 P796 & 797 Verde Star 14 F,	9/7/1983	207583 East one half of the southwest one quarter of the southeast one quarter
B1570 P798 & 799 Verde Star 14 G,	9/7/1983	207584 West one half of the southeast one quarter of the southeast one quarter
B1570 P800 & 801 Verde Star 14 H,	9/7/1983	207585 East one half of the southeast one quarter of the southeast one quarter

SECTION 11, T13N, R5E

B1570 P730 & 731 Verde Star 17A,	9/9/1983	207586 East one half of Lot 13
B1570 P732 & 733 Verde Star 17B,	9/9/1983	207587 West one half of Lot 13
B1570 P734 & 735 Verde Star 17C,	9/9/1983	207588 East one half of Lot 14

RECEIVED  
 B.L.M. AZ STATE OFFICE  
 NOV 28 2 29 PM '90  
 PHOENIX, ARIZONA



YAVAPAI COUNTY BOOK AND PAGE      AMC NUMBER  
 CLAIM NAME      DATE OF LOCATION      DESCRIPTION

SECTION 11, T 13 N. R 5 E.

✓ B1570 P736 & 737      207589  
 Verde Star 17D,      9/9/1983      West one half of Lot 14

✓ B1570 P738 & 739      207590  
 Verde Star 17E,      9/9/1983      West one half of Lot 15

B1570 P740 & 741      207591  
 Verde Star 17F,      9/2/1983      East one half of Lot 15

B1570 P742 & 743      207592  
 Verde Star 17G,      9/2/1983      West one half of Lot 16

B1570 P744 & 745      207593  
 Verde Star 17H,      9/2/1983      East one half of Lot 16

B1570 P726 & 727      207594  
 Diamond Creek A,      9/10/1983      East one half of Lot 17

B1570 P728 & 729      207595  
 Diamond Creek B,      9/10/1983      West one half of lot 17

B1570 P746 & 747      207596  
 Cliff Dweller E,      9/11/1983      West one half of Lot 5

B1570 P748 & 749      207597  
 Cliff Dweller F,      9/11/1983      East one half of Lot 5

SECTION 12 T13N R5E

B1570 P756 & 757      207598  
 Mormon Flat A,      9/8/1983      East one half of Lot 2

B1570 P754 & 755      207599  
 Mormon Flat B,      9/8/1983      West one half of Lot 2

B1570 P752 & 753      207600  
 Mormon Flat C,      9/8/1983      East one half of Lot 3

B1570 P750 & 751      207601  
 Mormon Flat D,      9/8/1983      West one half of Lot 3

RECEIVED  
 B.L.M. AZ STATE OFFICE  
 NOV 28 2 29 PM '90  
 PHOENIX, ARIZONA

YAVAPAI COUNTY BOOK AND PAGE      AMC NUMBER  
 CLAIM NAME      DATE OF LOCATION      DESCRIPTION

SECTION 12 T13N R5E

RECEIVED  
 B.L.M. AZ STATE OFFICE  
 NOV 28 2 29 PM '90  
 PHOENIX, ARIZONA

B1570 P758 & 759 Mormon Flat E, 9/8/1983	207602 All of Lot 17
B1570 P760 & 761 Mormon Flat F, 9/8/1983	207603 West one half of Lot 7
B1570 P762 & 764 Mormon Flat G, 9/8/1983	207604 East one half of Lot 7
B1570 P764 & 765 Virgin River A, 9/8/1983	207605 East one half of the Northeast one quarter of the southwest one quarter
B1570 P766 & 767 Virgin River B, 9/8/1983	207606 West one half of the Northeast one quarter of the southwest one quarter
B1570 P768 & 769 Virgin River C, 9/8/1983	207607 All of lot 18
B1570 P770 & 771 Troy A, 9/8/1983	207608 East one half of lot 5
B1570 P772 & 773 Troy B, 9/8/1983	207609 West one half of lot 5 and a part of lot 20
B1570 P774 & 775 Troy C, 9/8/1983	207610 East one half of lot 20 and a part of lot 6 .
B1570 P776 & 777 Troy D, 9/8/1983	207611 West one half of lot 20 and a part of lot 6
B1570 P778 & 779 Troy E, 9/8/1983	207612 East one half of the southwest one quarter of the northeast one quarter
B1570 P780 & 781 Troy F, 9/8/1983	207613 West one half of the southwest one quarter of the northeast one quarter
B1570 P782 & 783 Troy G, 9/8/1983	207614 West one half of Lot 8
B1570 P784 & 785 Troy H, 9/8/1983	207615 East one half of Lot 8

YAVAPAI COUNTY BOOK AND PAGE      AMC NUMBER  
CLAIM NAME      DATE OF LOCATION      DESCRIPTION

SECTION 15 T13N R5E

Filed under the Act of August 11, 1955

B1570 P802 & 803	207616	
Woody Fraction A,	9/11/1983	East one half of lot 2
B1570 P804 & 805	207617	
Woody Fraction B,	9/11/1983	West one half of Lot 2

SECTION 14 T13N R5E

Filed under the Act of August 11, 1955

B1570 P806 & 807	207618	
Cliff Dweller Fraction A,	9/11/1983	East one half of Lot 1
B1570 P808 & 809	207619	
Cliff Dweller Fraction B,	9/11/1983	West one half of Lot 1

RECEIVED  
B.L.M. AZ STATE OFFICE  
NOV 20 2 29 PM '90  
PHOENIX, ARIZONA

RECEIVED  
 B.L.M. AZ STATE OFFICE  
 NOV 20 2 29 PM '90  
 PHOENIX, ARIZONA

<u>CLAIM NAME</u>	<u>LOCATION DATE</u>	<u>COUNTY BOOK/PAGE</u>	<u>BLM AMC NO.</u>	<u>LEGAL DESCRIPTION</u>
<u>ALL</u>				
VERDE STAR		<u>ALL</u> TOWNSHIP 13 NORTH-RANGE 5 EAST YAVAPAI COUNTY, ARIZONA		
#5-A	6-11-1987	1959/900-901	272753	W2NW4SW4, SEC. 3
#5-B	6-11-1987	1959/902-903	272754	W2SW4SW4, SEC. 3
#5-C	6-11-1987	1959/904-905	272755	E2NW4SW4, SEC. 3
#5-D	6-11-1987	1959/906-907	272756	E2SW4SW4, SEC. 3
#5-E	6-11-1987	1959/908-909	272757	W2NE4SW4, SEC. 3
#5-F	6-11-1987	1959/910-911	272758	W2SE4SW4, SEC. 3
#5-G	6-11-1987	1959/912-913	272759	E2NE4SW4, SEC. 3
#5-H	6-11-1987	1959/914-915	272760	E2SE4SW4, SEC. 3
#8-A	6-11-1987	1959/916-917	272761	W2NE4SE4, SEC. 4
#8-B	6-11-1987	1959/918-919	272762	E2NE4SE4, SEC. 4
#8-C	6-11-1987	1959/920-921	272763	W2SW4SE4, SEC. 4
#8-D	6-11-1987	1959/922-923	272764	E2SW4SE4, SEC. 4
#8-E	6-11-1987	1959/924-925	272765	W2SE4SE4, SEC. 4
#8-F	6-11-1987	1959/926-927	272766	E2SE4SE4, SEC. 4
#10-A	6-11-1987	1959/928-929	272767	W2NW4NE4, SEC. 9
#10-B	6-11-1987	1959/930-931	272768	W2SW4NE4, SEC. 9
#10-C	6-11-1987	1959/932-933	272769	E2NW4NE4, SEC. 9
#10-D	6-11-1987	1959/934-935	272770	E2SW4NE4, SEC. 9
#10-E	6-11-1987	1959/936-937	272771	W2NE4NE4, SEC. 9
#10-F	6-11-1987	1959/938-939	272772	W2SE4NE4, SEC. 9
#10-G	6-11-1987	1959/940-941	272773	E2NE4NE4, SEC. 9
#10-H	6-11-1987	1959/942-943	272774	E2SE4NE4, SEC. 9
#12-A	6-11-1987	1959/944-945	272775	W2NW4NE4, SEC. 10
#12-B	6-11-1987	1959/946-947	272776	W2SW4NE4, SEC. 10
#12-C	6-11-1987	1959/948-949	272777	E2NW4NE4, SEC. 10
#12-D	6-11-1987	1959/950-951	272778	E2SW4NE4, SEC. 10
#12-E	6-13-1987	1959/952-953	272779	W2NE4NE4, SEC. 10
#12-F	6-13-1987	1959/954-955	272780	W2SE4NE4, SEC. 10
#12-G	6-13-1987	1959/956-957	272781	E2NE4NE4, SEC. 10
#12-H	6-13-1987	1959/958-959	272782	E2SE4NE4, SEC. 10
#13-A	6-17-1987	1959/960-961	272783	W2NW4NW4, SEC. 10
#13-B	6-17-1987	1959/962-963	272784	W2SW4NW4, SEC. 10
#13-C	6-17-1987	1959/964-965	272785	E2NW4NW4, SEC. 10
#13-D	6-17-1987	1959/966-967	272786	E2SW4NW4, SEC. 10
#13-E	6-11-1987	1959/968-969	272787	W2NE4NW4, SEC. 10
#13-F	6-11-1987	1959/970-971	272788	W2SE4NW4, SEC. 10
#13-G	6-11-1987	1959/972-973	272789	E2NE4NW4, SEC. 10
#13-H	6-11-1987	1959/974-975	272790	E2SE4NW4, SEC. 10

MINING CLAIMS FOR SUPERIOR COMPANIES  
SERIAL NUMBER ORDER

<u>Serial Number (AMC NUMBER)</u>	<u>Claim Name</u>
87527 through 87541	Drake Limestone Nos. 1 - 15 ✓
87712 through 87727	Calcium Nos. 1 - 16 ✓
87728 through 87739	Billy D through J; Q - T ✓ and Billy Fraction
87749 through 87751	S & F Assoc. Placer Nos. 23, 25, 26 ✓
87752 through 87758	Superior Limestone Nos. 1 - 7 ✓
207543 through 207549	Libby 1A - 1G ✓
207550 through 207556	Libby 2A - 2G ✓
207557 through 207560	Gypsum Queen A - D ✓
207561 through 207563	Gypsum Heart A - C ✓
207564 through 207566	Gypsum Heart 2A - 2C ✓
207567 through 207569	Gypsum Heart 3A - 3C ✓
207570 through 207573	Gypsum Heart 4A - 4D ✓
207574 through 207577	Glen Canyon A - D ✓
207578 through 207593	Verde Star 14A - 14H and Verde Star 17A - 17H ✓
207594 through 207595	Diamond Creek A - B ✓
207596 through 207597	Cliff Dweller E - F ✓
207598 through 207604	Mormon Flat A - G ✓
207605 through 207607	Virgin River A - C ✓
207608 through 207615	Troy A - H ✓
207616 through 207617	Woody Fraction A - B ✓
207618 through 207619	Cliff Dweller Fraction A - B ✓
272753 through 272760	Verde Star 5A - 5H ✓
272761 through 272766	Verde Star 8A - 8F ✓
272767 through 272774	Verde Star 10A - 10H ✓
272775 through 272782	Verde Star 12A - 12H ✓
272783 through 272790	Verde Star 13A - 13H ✓
260521 through 260534	GH Mill Sites 1 - 14 ✓
263074 through 263076	GH Mill Sites 15 - 17 ✓

12

RECEIVED  
 G.L.M. AZ STATE OFFICE  
 NOV 20 2 23 PM '90  
 PHOENIX, ARIZONA



MINING CLAIMS FOR SUPERIOR COMPANIES  
SERIAL NUMBER ORDER

87527  
87712  
207543  
272753  
260521  
263074

Serial Number (AMC NUMBER)	Claim Name
87527 through 87541 - 15 .	Drake Limestone Nos. 1 - 15
87712 through 87727 - 16 .	Calcium Nos. 1 - 16
87728 through 87739 - 12 .	Billy D through J; Q - T and Billy Fraction
87749 through 87751 - 3 .	S & F Assoc. Placer Nos. 23, 25, 26
87752 through 87758 - 7 .	Superior Limestone Nos. 1 - 7
207543 through 207549 - 7 .	Libby 1A - 1G
207550 through 207556 - 7 .	Libby 2A - 2G
207557 through 207560 - 4 .	Gypsum Queen A - D
207561 through 207563 - 3 .	Gypsum Heart A - C
207564 through 207566 - 3 .	Gypsum Heart 2A - 2C
207567 through 207569 - 3 .	Gypsum Heart 3A - 3C
207570 through 2075 <sup>73</sup> 77 - 4 .	Gypsum Heart 4A - 4D
207574 through 207577 - 4 .	Glen Canyon A - D
207578 through 207593 - 16 .	Verde Star 14A - 14H and Verde Star 17A - 17H
207594 through 207595 - 2 .	Diamond Creek A - B
207596 through 207597 - 2 .	Cliff Dweller E - F
207598 through 207604 - 7 .	Mormon Flat A - G
207605 through 207607 - 3 .	Virgin River A - C
207608 through 207615 - 8 .	Troy A - H
207616 through 207617 - 2 .	Woody Fraction A - B
207618 through 207619 - 2 .	Cliff Dweller Fraction A - B
272753 through 272760 - 8 .	Verde Star 5A - 5H
272761 through 272766 - 6 .	Verde Star 8A - 8F
272767 through 272774 - 8 .	Verde Star 10A - 10H
272775 through 272782 - 8 .	Verde Star 12A - 12H
272783 through 272790 - 8 .	Verde Star 13A - 13H
260521 through 260534 - 14 .	GH Mill Sites 1 - 14
263074 through 263076 - 3 .	GH Mill Sites 15 - 17

RECEIVED  
B.L.M. AZ STATE OFFICE

DEC 15 1989

7:45 A.M.  
PHOENIX, ARIZONA

EXHIBIT A

MILL SITE CLAIMS

<u>NAME OF CLAIM</u>	<u>DATE LOCATED</u>	<u>DATE AMENDED</u>	<u>DATE RECORDED</u>	<u>DOCKET/PAGE</u>	<u>MILL AHC NO.</u>	<u>SEC.</u>	<u>DESCRIPTION</u>	<u>AREA ACRE</u>
GH No. 1 Mill Site	9-24-1986		10-14-1986	1866 275 & 276	260521 ✓	12	W2NW4NE4NW4	5
		12-03-1986	12-03-1986	1881 552 & 553				
GH No. 2 Mill Site	9-24-1986		10-14-1986	1866 277 & 278	260522 ✓	12	E2NW4NE4NW4	5
		12-03-1986	12-03-1986	1881 554 & 555				
GH No. 3 Mill Site	9-24-1986		10-14-1986	1866 279 & 280	260523 ✓	12	E2SW4NE4NW4	5
		12-03-1986	12-03-1986	1881 556 & 557				
GH No. 4 Mill Site	9-24-1986		10-14-1986	1866 281 & 282	260524 ✓	12	W2SW4NE4NW4	5
		12-03-1986	12-03-1986	1881 558 & 559				
<u>GH No. 5 Mill Site</u>	9-24-1986		10-14-1986	1866 283 & 284	260525 ✓	12	W2NE4SW4NW4	5
		12-03-1986	12-03-1986	1881 560 & 561				
<u>GH No. 6 Mill Site</u>	9-24-1986		10-14-1986	1866 285 & 286	260526 ✓	12	E2NE4SW4NW4	5
		12-03-1986	12-03-1986	1881 562 & 563				
		6-13-1987	6-16-1987	1943 972 & 973				
<u>GH No. 7 Mill Site</u>	9-24-1986		10-14-1986	1866 287 & 288	260527 ✓	12	W2NW4SE4NW4	5
		12-03-1986	12-03-1986	1881 564 & 565				
		6-13-1987	6-16-1987	1943 974 & 975				
<u>GH No. 8 Mill Site</u>	9-24-1986		10-14-1986	1866 289 & 290	260528 ✓	12	E2NW4SE4NW4	5
		12-03-1986	12-03-1986	1881 566 & 567				
		6-13-1987	6-16-1987	1943 976 & 977				
<u>GH No. 9 Mill Site</u>	9-24-1986		10-14-1986	1866 291 & 292	260529 ✓	12	W2SE4SW4NW4	5
		12-03-1986	12-03-1986	1881 568 & 569				
		6-13-1987	6-16-1987	1943 980 & 981				
<u>GH No. 10 Mill Site</u>	9-24-1986		10-14-1986	1866 293 & 294	260530 ✓	12	E2SE4SW4NW4	5
		12-03-1986	12-03-1986	1881 570 & 571				
		6-13-1987	6-16-1987	1943 982 & 983				
<u>GH No. 11 Mill Site</u>	9-24-1986		10-14-1986	1866 295 & 296	260531 ✓	12	W2SW4SE4NW4	5
		12-03-1986	12-03-1986	1881 572 & 573				
		6-13-1987	6-16-1987	1943 984 & 985				
<u>GH No. 12 Mill Site</u>	9-24-1986		10-14-1986	1866 297 & 298	260532 ✓	12	E2SW4SE4NW4	5
		12-03-1986	12-03-1986	1881 574 & 575				
		6-13-1987	6-16-1987	1943 986 & 987				
GH No. 13 Mill Site	9-24-1986		10-14-1986	1866 299 & 300	260533 ✓	12	LOT 23	2.68
		12-03-1986	12-03-1986	1881 576 & 577				
GH No. 14 Mill Site	9-24-1986		10-14-1986	1866 301 & 302	260534 ✓	12	LOT 22	2.68
		12-03-1986	12-03-1986	1881 578 & 579				
GH No. 15 Mill Site	12-03-1986		12-03-1986	1881 550 & 551	263074	12	LOT 24	2.71
<u>GH No. 16 Mill Site</u>	12-03-1986		12-03-1986	1881 548 & 549	263075	12	LOT 25	2.70
		6-13-1987	6-16-1987	1943 988 & 989				
GH No. 17 Mill Site	12-03-1986		12-03-1986	1881 546 & 547	263076	12	LOT 21	0.05
TOTAL: 17 MILL SITES								70.82 ACRES

RECEIVED  
B.L.M. AZ STATE OFFICE

DEC 15 1989

7:45 A.M. 2 -  
PHOENIX, ARIZONA

BOOK 2172 PAGE 913

# Affidavit of Labor Performed and Improvements Made

RECORDED  
89-4105  
STATE OF ARIZONA  
COUNTY OF APACHE  
I hereby certify that the within instrument was filed and recorded on 6/29/89 at 11:30AM in docket No. 603 Page 562 of the minutes of Superior Court  
MARY B. CHAVEZ, Notary Public  
Phoenix

STATE OF ARIZONA, }  
County of Maricopa } ss.

Lester L. Hall

being duly sworn, deposes and

says that he is a citizen of the United States and more than twenty-one years of age, and resides at Phoenix in Maricopa County, State of Arizona, and is personally acquainted with the mining claim known as Calcium 1 through 16

mining claim, situate in St. Johns

Mining District, County of Apache, State of Arizona, the location notice of which

is recorded in the office of the County Recorder of said County, in Book 8 of Records of Mines, at page 99-144; that between the 1st day of September, A. D. 1988,

and the 31st day of August, A. D. 1989, at least one thousand six hundred (\$1,600.00) dollars worth of work and improvements were

done and performed upon said claim, not including the location work of said claim. Such work and improvements were made by and at the expense of SUPERIOR COMPANIES

owner of said claim for the purpose of complying with the laws of the United States pertaining to assessment of annual work, and Efren Chavez, John Ayotte,

Alfonso Chavez and Ed Bishop

were the men employed by said owner and who labored upon said claim, did said work and improvements, the same being as follows, to-wit: continuous maintenance on haul road; continuous mining operations of claim year round, excavated, processed, stockpiled and sold limestone.

**RECEIVED**  
B.C.M. AZ-STATE OFFICE  
DEC 15 1989  
7:45 A.M.  
PHOENIX, ARIZONA

*Lester L. Hall*  
Lester L. Hall, Vice President  
A. D. 1989  
*Candice L. Sterusky*  
Notary Public  
COUNTY OF APACHE, ARIZONA

Subscribed and sworn to before me this 21st day of June

(My commission expires Sept. 22, 1992)

DKT 603 PAGE 562



OFFICIAL RECORDS OF  
PINAL COUNTY RECORDER  
KATHLEEN C. FELIX

DATE: 02OCT89 TIME: 1625  
FEE: \$5.00 \$4.00 \$5.00  
PAGES: 001  
DOCKET: 1633 PAGE: 486  
INSTRUMENT # 957801

05.00-4-5

957801

**Affidavit of Labor Performed and  
1633-486 Improvements Made**

STATE OF ARIZONA, }  
County of Maricopa } ss.

Lester L. Hall

being duly sworn, deposes and says that he is a citizen of the United States and more than twenty-one years of age, and resides at Phoenix in Maricopa County, State of Arizona, and is personally acquainted with the mining claim known as S & F Association Placer No. 23 Section 27, T6S, R16E, G&SRB&M mining claim, situate in San Pedro Mining District, County of Pinal, State of Arizona, the location notice of which is recorded in the office of the County Recorder of said County, in Book 53 of Records of Mines, at page 292; that between the 1st day of September, A. D. 1988, and the 31st day of August, A. D. 1989, at least One Hundred (\$100.00) dollars worth of work and improvements were done and performed upon said claim, not including the location work of said claim. Such work and improvements were made by and at the expense of SUPERIOR COMPANIES owner of said claim for the purpose of complying with the laws of the United States pertaining to assessment of annual work, and Vicki Wold

were the men employed by said owner and who labored upon said claim, did said work and improvements, the same being as follows, to-wit: Removed overburden on claim site

RECEIVED

B.L.M. AZ STATE OFFICE

DEC 15 1989

7:45 A.M.

PHOENIX, ARIZONA

*Lester L. Hall*

Subscribed and sworn to before me this 21st day of September, A. D. 1989

(My commission expires Sept. 22, 1992)

*Carline L. Strusky*  
Notary Public



OFFICIAL RECORDS OF  
 PINAL COUNTY RECORDER  
 KATHLEEN C. FELIX

DATE: 02OCT89 TIME: 1625  
 FEE: \$5.00 \$4.00 \$5.00  
 PAGES: 001  
 DOCKET: 1633 PAGE: 487  
 INSTRUMENT # 957802

05.00-1-5

957802

**Affidavit of Labor Performed and  
 Improvements Made**

1633-487

STATE OF ARIZONA, }  
 County of Maricopa } ss.

..... Lester L. Hall ..... being duly sworn, deposes and  
 says that he is a citizen of the United States and more than twenty-one years of age, and  
 resides at Phoenix in Maricopa County, State of Arizona, and is personally  
 acquainted with the mining claim known as S & F Placer Association No. 25  
 Section 28, Township 6S, Range 16E, G&SRB&M

..... mining claim, situate in San Pedro  
 Mining District, County of Pinal, State of Arizona, the location notice of which  
 is recorded in the office of the County Recorder of said County, in Book 233 of Records of  
 Mines, at page 212; that between the 1st day of September, A. D. 1988,  
 and the 31st day of August, A. D. 1989, at least One Hundred (\$100.00)

..... dollars worth of work and improvements were  
 done and performed upon said claim, not including the location work of said claim. Such work  
 and improvements were made by and at the expense of SUPERIOR COMPANIES

..... owner of said claim for the purpose of complying with the laws of the United States  
 pertaining to assessment of annual work, and  
 John Nevitt and Vicki Wold

..... were the men employed by said owner and who labored upon said claim, did said work  
 and improvements, the same being as follows, to-wit: Graded road to claim site  
 and removed top layer of overburden on claim site

RECEIVED  
 B.L.M. AZ STATE OFFICE

DEC 15 1989

7:45 A.M.  
 PHOENIX, ARIZONA

*[Handwritten Signature]*  
 Candice L. Stensky  
 Notary Public

Subscribed and sworn to before me this 21<sup>st</sup> day of September, A. D. 1989  
 (My commission expires September 22, 1992)





OFFICIAL RECORDS OF  
PINAL COUNTY RECORDER  
KATHLEEN C. FELIX

DATE: 02OCT89 TIME: 1625  
FEE: \$5.00 \$4.00 \$5.00  
PAGES: 001  
DOCKET: 1633 PAGE: 488  
INSTRUMENT # 957803

05.00-4-5

957803

# Affidavit of Labor Performed and 1633-488 Improvements Made

STATE OF ARIZONA, }  
County of Maricopa } ss.

.....Lester L. Hall.....being duly sworn, deposes and  
says that he is a citizen of the United States and more than twenty-one years of age, and  
resides at Phoenix..... in.....Maricopa.....County, State of Arizona, and is personally  
acquainted with the mining claim known as S. & F. Association Placer No. 26  
.....Section 26, T6S, R16E, G&SRB&M

.....mining claim, situate in.....San Pedro  
Mining District, County of.....Pinal....., State of Arizona, the location notice of which  
is recorded in the office of the County Recorder of said County, in Book 244.....of Records of  
Mines, at page 131...; that between the 1st...day of September....., A. D. 1989...,  
and the 31st.....day of August.....A. D. 1989..., at least One Hundred (\$100.00)...

.....dollars worth of work and improvements were  
done and performed upon said claim, not including the location work of said claim. Such work  
and improvements were made by and at the expense of.....SUPERIOR COMPANIES

owner..... of said claim for the purpose of complying with the laws of the United States  
pertaining to assessment of annual work, and.....  
.....Vicki Wold

.....were the men employed by said owner.....and who labored upon said claim, did said work  
and improvements, the same being as follows, to-wit: Repaired road to claim site  
.....and cleaned overburden from claim

RECEIVED  
B.L.M. AZ STATE OFFICE  
DEC 15 1989  
PHOENIX, ARIZONA

.....  
Subscribed and sworn to before me this 21<sup>st</sup> day of September, A. D. 1989  
(My commission expires September 22, 1993)  
.....  
Candice L. Strushky  
Notary Public

# Affidavit of Labor Performed and Improvements Made

\$ 5	1	P	4	Co	5	St
Bk	Map			Pcl		

STATE OF ARIZONA, }  
 County of Maricopa } ss.


..... Lester L. Hall ..... being duly sworn, deposes and says that he is a citizen of the United States and more than twenty-one years of age, and resides at Phoenix..... in..... Maricopa..... County, State of Arizona, and is personally acquainted with the mining claim known as..... Drake Limestone Nos. 1 - 15.....

..... mining claim, situate in..... unknown..... Mining District, County of..... Yavapai....., State of Arizona, the location notice of which is recorded in the office of the County Recorder of said County, in Book 336..... of Records of Mines, at page..... 524-536.....; that between the..... 1st..... day of..... September....., A. D. 1988....., and the..... 31st..... day of..... August....., A. D. 1989....., at least One Thousand Five Hundred (\$1,500.00)..... dollars worth of work and improvements were done and performed upon said claim, not including the location work of said claim. Such work and improvements were made by and at the expense of..... Superior Companies.....

..... owner..... of said claim for the purpose of complying with the laws of the United States pertaining to assessment of annual work, and..... Ed Davidson, Bob Talley and Archie Barnes.....

..... were the men employed by said owner..... and who labored upon said claim, did said work and improvements, the same being as follows, to-wit: ..... Dug, separated oversize from usable material. Transported 100 tons plus..... of limestone to Camp Verde for samples and testing. Returned equipment to..... Camp Verde.....

INDEXED &  
MICROFILMED



INSTRUMENT # 8929226  
 OFFICIAL RECORDS OF  
 YAVAPAI COUNTY  
 PATSY C. JENNEY  
 REQUEST OF:  
 SUPERIOR CO  
 DATE: 08/10/89    TIME: 10:35  
 FEE:            5.00  
 BOOK 2172 PAGE 899    PAGES: 001

**RECEIVED**  
**B.E.M. AZ STATE OFFICE**  
 DEC 15 1989  
 7:45 A.M.  
 PHOENIX, ARIZONA

*Lester L. Hall* **SEALED**

Subscribed and sworn to before me this 10<sup>th</sup> day of July, A. D. 1989.  
 (My commission expires September 22, 1989.) *Candice L. Stensky*  
Notary Public.

# Affidavit of Labor Performed and Improvements Made

STATE OF ARIZONA, }  
 County of Maricopa } ss.

\$ 5	1	P	4	Co	5	St
Bk	Map			Pcl		

Lester L. Hall

.....being duly sworn, deposes and says that he is a citizen of the United States and more than twenty-one years of age, and resides at Phoenix in Maricopa County, State of Arizona, and is personally acquainted with the mining claim known as Superior Limestone Nos. 1 - 7

..... mining claim, situate in unknown

..... Mining District, County of Yavapai, State of Arizona, the location notice of which is recorded in the office of the County Recorder of said County, in Book 921 of Records of Mines, at page 159-165; that between the 1st day of September, A. D. 1988, and the 31st day of August, A. D. 1989, at least Seven Hundred

..... (\$700.00) dollars worth of work and improvements were done and performed upon said claim, not including the location work of said claim. Such work and improvements were made by and at the expense of Superior Companies

..... owner of said claim for the purpose of complying with the laws of the United States pertaining to assessment of annual work, and

Ed Davidson, Bob Talley and Archie Barnes

..... were the men employed by said owner and who labored upon said claim, did said work and improvements, the same being as follows, to-wit: Separated oversize and stockpiled useable material. 100 tons (±) of limestone shipped to Camp Verde for samples to prospective users. Equipment back hauled to Camp Verde.

INDEXED &  
MICROFILMED

**RECEIVED**

B.L.M. AZ STATE OFFICE

DEC 15 1989

7:45 A.M.

PHOENIX, ARIZONA

INSTRUMENT # 8929227  
 OFFICIAL RECORDS OF  
 YAVAPAI COUNTY  
 PATSY C. JENNEY  
 REQUEST OF:  
 SUPERIOR CO  
 DATE: 08/10/89 TIME: 10:35  
 FEE: 5.00  
 BOOK 2172 PAGE 900 PAGES: 001

**S U A I**

*Lester L. Hall*

Subscribed and sworn to before me this 10<sup>th</sup> day of July, A. D. 1989

*Candice L. Stetusk*

(My commission expires September 22, 1992)

Notary Public.

# Affidavit of Labor Performed and Improvements Made

STATE OF ARIZONA, }  
 County of Maricopa } ss.

\$5	1	P	4	Co	5	St
Bk		Map				Pcl


Lester L. Hall being duly sworn, deposes and says that he is a citizen of the United States and more than twenty-one years of age, and resides at Phoenix in Maricopa County, State of Arizona, and is personally acquainted with the mining claim known as Billy D, Billy E, Billy F, Billy G, Billy H, Billy I, Billy J, Billy Q, Billy R, Billy S, Billy T, and Billy Fraction mining claim, situate in Unknown (see attached amendment) Mining District, County of Yavapai, State of Arizona, the location notice of which is recorded in the office of the County Recorder of said County, in Book 260 of Records of Mines, at page BELOW that between the 1st day of September, A. D. 1988, and the 31st day of August, A. D. 1989, at least One thousand two hundred (\$1,200.00) dollars worth of work and improvements were done and performed upon said claim, not including the location work of said claim. Such work and improvements were made by and at the expense of Superior Companies

owner of said claim for the purpose of complying with the laws of the United States pertaining to assessment of annual work, and Ed Davidson and Jack Ballam

were the men employed by said owner and who labored upon said claim, did said work and improvements, the same being as follows, to-wit: Pit stockpile area and haulways graded and repaired. 800 tons of gypsum stockpiled and prepared for shipment. Assay performed.

- Billy D, Book 260, Page 70      Billy J, Book 260, Page 76
- Billy E, Book 260, Page 71      Billy Q, Book 260, Page 83
- Billy F, Book 260, Page 72      Billy R, Book 260, Page 84
- Billy G, Book 260, Page 73      Billy S, Book 260, Page 85
- Billy H, Book 260, Page 74      Billy T, Book 260, Page 86
- Billy I, Book 260, Page 75      Billy Fraction, Book 260, Page 92

**RECEIVED**  
 B.L.M. AZ STATE OFFICE  
 DEC 15 1989  
 7:45 A.M.  
 PHOENIX, ARIZONA



INSTRUMENT # 8929228  
 OFFICIAL RECORDS OF  
 YAVAPAI COUNTY  
 PATSY C. JENNEY  
 REQUEST OF:  
 SUPERIOR CO  
 DATE: 08/10/89    TIME: 10:35  
 FEE: 5.00  
 BOOK 2172 PAGE 901    PAGES: 002

INDEXED & MICROFILMED

*Lester L. Hall*

**SEAL**

Subscribed and sworn to before me this 10<sup>th</sup> day of July, A. D. 1989  
 (My commission expires September 22, 1992) *Candice S. Sterusky*  
Notary Public.

AMENDMENT

CLAIM NAME - AMC NUMBER - LEGAL DESCRIPTION

Billy D - 87728 - NE corner of the SE<sup>4</sup> Sec. 14, T13N, R5E, G&SRB&M  
Billy E - 87729 - NE corner of the W<sup>2</sup>SW<sup>4</sup> Sec. 14, T13N, R5E, G&SRB&M  
Billy F - 87730 - NE corner of the SE<sup>4</sup> Sec. 15, T13N, R5E, G&SRB&M  
Billy G - 87731 - NE corner of the W<sup>2</sup>SW<sup>4</sup> Sec. 15, T13N, R5E, G&SRB&M  
Billy H - 87732 - NE corner of the NW<sup>4</sup> Sec. 22, T13N, R5E, G&SRB&M  
Billy I - 87733 - NE corner of Sec. 22, T13N, R5E, G&SRB&M  
Billy J - 87734 - NE corner of the NW<sup>4</sup> Sec. 23, T13N, R5E, G&SRB&M  
Billy Q - 87735 - NE corner of the SW<sup>4</sup> Sec. 23, T13N, R5E, G&SRB&M  
Billy R - 87736 - NE corner of the SE<sup>4</sup> Sec. 22, T13N, R5E, G&SRB&M  
Billy S - 87737 - NE corner of Sec. 27, T13N, R5E, G&SRB&M  
Billy T - 87738 - NE corner of the NW<sup>4</sup> Sec. 26, T13N, R5E, G&SRB&M  
Billy  
Fraction - 87739 - NE corner of the NW<sup>4</sup> Sec. 27, T13N, R5E, G&SRB&M

BOOK 2172 PAGE 902

RECEIVED  
B.L.M. AZ STATE OFFICE

DEC 15 1989

7:45 A.M.  
PHOENIX, ARIZONA



# Affidavit of Labor Performed and Improvements Made

STATE OF ARIZONA, }  
 County of Maricopa..... } ss.

9	1	P	4	Co	5	St
Bk		Map				Pcl

.....Lester L. Hall.....being duly sworn, deposes and says that he is a citizen of the United States and more than twenty-one years of age, and resides at Phoenix in Maricopa County, State of Arizona, and is personally acquainted with the mining claim known as See attached amendment


.....the Camp Verde mining claim, situate in the Camp Verde Mining District, County of Yavapai, State of Arizona, the location notice of which is recorded in the office of the County Recorder of said County, in Book \*See Attached Amendment of Records of Mines, at page \*See Attached Amendment; that between the 1st day of September, A. D. 1988, and the 31st day of August, A. D. 1989, at least Ten Thousand (\$10,000.00) dollars worth of work and improvements were done and performed upon said claim, not including the location work of said claim. Such work and improvements were made by and at the expense of SUPERIOR COMPANIES

owner of said claim for the purpose of complying with the laws of the United States pertaining to assessment of annual work, and Ed Davidson and Jack Ballam

were the men employed by said owner and who labored upon said claim, did said work and improvements, the same being as follows, to-wit: Mined, crushed, screened and stockpiled 10,000 tons (±) of gypsum.

INDEXED & MICROFILMED

RECEIVED  
 B.L.M. AZ STATE OFFICE  
 DEC 15 1989  
 7:45 A.M.



INSTRUMENT # 8929229  
 OFFICIAL RECORDS OF  
 YAVAPAI COUNTY  
 PATSY C. JENNEY  
 REQUEST OF:  
 SUPERIOR CO  
 DATE: 08/10/89 TIME: 10:35  
 FEE: 9.00  
 BOOK 2172 PAGE 903 PAGES: 009

SEAL

Subscribed and sworn to before me this 10<sup>th</sup> day of July, A. D. 1989  
 (My commission expires September 22, 1992) *Candice L. Stensky*  
 Notary Public.

AMENDMENT

THIS PAGE WILL NOT REPRODUCE

YAVAPAI COUNTY BOOK AND PAGE      AMC NUMBER  
 CLAIM NAME      DATE OF LOCATION      DESCRIPTION

SECTION 1 T13N R5E

B1570 P698 & 699 Libby 1 A,	9/5/1983	207543 east one half of the Lot 7
B1570 P700 & 701 Libby 1 B,	9/5/1983	207544 west one half of the Lot 7
B1570 P702 & 703 Libby 1 C,	9/5/1983	207545 all of Lot 14
B1570 P704 & 705 Libby 1 D,	9/7/1983	207546 west one half of Lot 9
B1570 P706 & 707 Libby 1 E,	9/7/1983	207547 east one half of Lot 9
B1570 P708 & 709 Libby 1 F,	9/7/1983	207548 west one half of Lot 10
B1570 P710 & 711 Libby 1 G,	9/7/1983	207549 east one half of Lot 10 and all of lot 12
B1570 P656 & 657 Libby 2a,	9/4/1983	207550 the east one half of Lot 1 and all of lot 11
B1570 P658 & 659 Libby 2b,	9/4/1983	207551 the west one half of Lot 1
B1570 P660 & 661 Libby 2c,	9/4/1983	207552 the east one half of Lot 2
B1570 P662 & 663 Libby 2d,	9/4/1983	207553 the west one half of Lot 2
B1570 P664 & 665 Libby 2e,	9/5/1983	207554 all of lot 13
B1570 P666 & 667 Libby 2f,	9/5/1983	207555 west one half of Lot 6
B1570 P668 & 669 Libby 2g,	9/5/1983	207556 east one half of Lot 6
B1570 P670 & 671 Gypsum Queen A,	9/4/1983	207557 east one half of Lot 3
B1570 P672 & 673 Gypsum Queen B,	9/4/1983	207558 west one half of Lot 3

RECEIVED  
 B.L.M. AZ STATE OFFICE

DEC 15 1989

7:45 A.M.  
 PHOENIX, ARIZONA

THIS PAGE WILL NOT REPRODUCE

BOOK 2172 PAGE 904

THIS PAGE WILL NOT REPRODUCE

YAVAPAI COUNTY BOOK AND PAGE      AMC NUMBER  
CLAIM NAME      DATE OF LOCATION      DESCRIPTION

SECTION 1 T13N R5E

B1570 P674 & 675 Gypsum Queen C, 9/4/1983	207559 east one half of Lot 4
B1570 P676 & 677 Gypsum Queen D, 9/4/1983	207560 west one half of Lot 4
B1570 P678 & 679 Gypsum Heart A, 9/4/1983	207561 north one half of the southeast one quarter of the northwest one quarter
B1570 P680 & 681 Gypsum Heart B, 9/3/1983	207562 east one half of the southwest one quarter of the northwest one quarter
B1570 P682 & 683 Gypsum Heart C, 9/3/1983	207563 west one half of the southwest one quarter of the northwest one quarter
B1570 P692 & 693 Gypsum Heart 2 A, 9/3/1983	207564 east one half of the southeast one quarter of the southwest one quarter
B1570 P694 & 695 Gypsum Heart 2 B, 9/3/1983	207565 west one half of the southeast one quarter of the southwest one quarter
B1570 P696 & 697 Gypsum Heart 2 C, 9/3/1983	207566 north one half of the southwest one quarter of the southwest one quarter

SECTION 11, T 13 N, R 5 E.

B1570 P712 & 713 Gypsum Heart 3 A, 9/1/1983	207567 East one half of the Northeast one quarter of the Northeast one quarter
B1570 P714 & 715 Gypsum Heart 3 B, 9/1/1983	207568 West one half of the Northeast one quarter of the Northeast one quarter
B1570 P716 & 717 Gypsum Heart 3 C, 9/1/1983	207569 North one half of the Southeast one quarter of the Northeast one quarter

**RECEIVED**  
**B.L.M. AZ STATE OFFICE**

**DEC 15 1989**

**7:45 A.M.**  
**PHOENIX, ARIZONA**

3  
THIS PAGE WILL NOT REPRODUCE  
PAGE 2172 PAGE 905



YAVAPAI COUNTY BOOK AND PAGE      AMC NUMBER  
CLAIM NAME      DATE OF LOCATION      DESCRIPTION

SECTION 10 T13N R5E

B1570 P786 & 787 Verde Star 14 A,	9/7/1983	207578 East one half of the northeast one quarter of the southeast one quarter
B1570 P788 & 789 Verde Star 14 B,	9/7/1983	207579 West one half of the northeast one quarter of the southeast one quarter
B1570 P790 & 791 Verde Star 14 C,	9/7/1983	207580 East one half of the northwest one quarter of the southeast one quarter
B1570 P792 & 793 Verde Star 14 D,	9/7/1983	207581 West one half of the northwest one quarter of the southeast one quarter
B1570 P794 & 795 Verde Star 14 E,	9/7/1983	207582 West one half of the southwest one quarter of the southeast one quarter
B1570 P796 & 797 Verde Star 14 F,	9/7/1983	207583 East one half of the southwest one quarter of the southeast one quarter
B1570 P798 & 799 Verde Star 14 G,	9/7/1983	207584 West one half of the southeast one quarter of the southeast one quarter
B1570 P800 & 801 Verde Star 14 H,	9/7/1983	207585 East one half of the southeast one quarter of the southeast one quarter

SECTION 11, T13N, R5E

B1570 P730 & 731 Verde Star 17A,	9/9/1983	207586 East one half of Lot 13
B1570 P732 & 733 Verde Star 17B,	9/9/1983	207587 West one half of Lot 13
B1570 P734 & 735 Verde Star 17C,	9/9/1983	207588 East one half of Lot 14

RECEIVED  
B.L.M. AZ STATE OFFICE

DEC 15 1989

7:45 A.M.  
PHOENIX, ARIZONA



YAVAPAI COUNTY BOOK AND PAGE      AHC NUMBER  
 CLAIM NAME      DATE OF LOCATION      DESCRIPTION

SECTION 11, T 13 N. R 5 E.

B1570 P736 & 737 Verde Star 17D,	9/9/1983	207589 West one half of Lot 14
B1570 P738 & 739 Verde Star 17E,	9/9/1983	207590 West one half of Lot 15
B1570 P740 & 741 Verde Star 17F,	9/2/1983	207591 East one half of Lot 15
B1570 P742 & 743 Verde Star 17G,	9/2/1983	207592 West one half of Lot 16
B1570 P744 & 745 Verde Star 17H,	9/2/1983	207593 East one half of Lot 16
B1570 P726 & 727 Diamond Creek A,	9/10/1983	207594 East one half of Lot 17
B1570 P728 & 729 Diamond Creek B,	9/10/1983	207595 West one half of lot 17
B1570 P746 & 747 Cliff Dweller E,	9/11/1983	207596 West one half of Lot 5
B1570 P748 & 749 Cliff Dweller F,	9/11/1983	207597 East one half of Lot 5

SECTION 12 T13N R5E

B1570 P756 & 757 Mormon Flat A,	9/8/1983	207598 East one half of Lot 2
B1570 P754 & 755 Mormon Flat B,	9/8/1983	207599 West one half of Lot 2
B1570 P752 & 753 Mormon Flat C,	9/8/1983	207600 East one half of Lot 3
B1570 P750 & 751 Mormon Flat D,	9/8/1983	207601 West one half of Lot 3

RECEIVED  
 B.L.M. AZ STATE OFFICE

DEC 15 1989

7:45 A.M.  
 PHOENIX, ARIZONA

THIS PAGE WILL NOT REPRODUCE

YAVAPAI COUNTY BOOK AND PAGE      AMC NUMBER  
CLAIM NAME      DATE OF LOCATION      DESCRIPTION

SECTION 12 113N R5E

B1570 P758 & 759 Mormon Flat E, 9/8/1983	207602 All of Lot 17
B1570 P760 & 761 Mormon Flat F, 9/8/1983	207603 West one half of Lot 7
B1570 P762 & 764 Mormon Flat G, 9/8/1983	207604 East one half of Lot 7
B1570 P764 & 765 Virgin River A, 9/8/1983	207605 East one half of the Northeast one quarter of the southwest one quarter
B1570 P766 & 767 Virgin River B, 9/8/1983	207606 West one half of the Northeast one quarter of the southwest one quarter
B1570 P768 & 769 Virgin River C, 9/8/1983	207607 All of lot 18
B1570 P770 & 771 Troy A, 9/8/1983	207608 East one half of lot 5
B1570 P772 & 773 Troy B, 9/8/1983	207609 West one half of lot 5 and a part of lot 20
B1570 P774 & 775 Troy C, 9/8/1983	207610 East one half of lot 20 and a part of lot 6
B1570 P776 & 777 Troy D, 9/8/1983	207611 West one half of lot 20 and a part of lot 6
B1570 P778 & 779 Troy E, 9/8/1983	207612 East one half of the southwest one quarter of the northeast one quarter
B1570 P780 & 781 Troy F, 9/8/1983	207613 West one half of the southwest one quarter of the northeast one quarter
B1570 P782 & 783 Troy G, 9/8/1983	207614 West one half of Lot 8
B1570 P784 & 785 Troy H, 9/8/1983	207615 East one half of Lot 8

RECEIVED

B.L.M. AZ STATE OFFICE

DEC 15 1989

7:45 A.M.  
PHOENIX, ARIZONA

THIS PAGE WILL NOT REPRODUCE

BOOK 2172 PAGE 909

~~THIS~~ PAGE WILL NOT REPRODUCE

YAVAPAI COUNTY BOOK AND PAGE      AMC NUMBER  
CLAIM NAME      DATE OF LOCATION      DESCRIPTION

SECTION 15 T13N R5E

Filed under the Act of August 11, 1955

B1570 P802 & 803      207616  
Woody Fraction A,      9/11/1983      East one half of lot 2

B1570 P804 & 805      207617  
Woody Fraction B,      9/11/1983      West one half of Lot 2

SECTION 14 T13N R5E

Filed under the Act of August 11, 1955

B1570 P806 & 807      207618  
Cliff Dweller Fraction A, 9/11/1983 East one half of Lot 1

B1570 P808 & 809      207619  
Cliff Dweller Fraction B, 9/11/1983 West one half of Lot 1

BOOK 2172 PAGE 910

THIS PAGE WILL NOT REPRODUCE

RECEIVED  
B.L.M. AZ STATE OFFICE

DEC 15 1989

7:45 A.M.  
PHOENIX, ARIZONA

<u>CLAIM NAME</u>	<u>LOCATION DATE</u>	<u>COUNTY BOOK/PAGE</u>	<u>BLM AMC NO.</u>	<u>LEGAL DESCRIPTION</u>
<u>ALL</u>				<u>ALL</u>
VERDE STAR				TOWNSHIP 13 NORTH-RANGE 5 EAST YAVAPAI COUNTY, ARIZONA
#5-A	6-11-1987	1959/900-901	272753	W2NW4SW4, SEC. 3
#5-B	6-11-1987	1959/902-903	272754	W2SW4SW4, SEC. 3
#5-C	6-11-1987	1959/904-905	272755	E2NW4SW4, SEC. 3
#5-D	6-11-1987	1959/906-907	272756	E2SW4SW4, SEC. 3
#5-E	6-11-1987	1959/908-909	272757	W2NE4SW4, SEC. 3
#5-F	6-11-1987	1959/910-911	272758	W2SE4SW4, SEC. 3
#5-G	6-11-1987	1959/912-913	272759	E2NE4SW4, SEC. 3
#5-H	6-11-1987	1959/914-915	272760	E2SE4SW4, SEC. 3
#8-A	6-11-1987	1959/916-917	272761	W2NE4SE4, SEC. 4
#8-B	6-11-1987	1959/918-919	272762	E2NE4SE4, SEC. 4
#8-C	6-11-1987	1959/920-921	272763	W2SW4SE4, SEC. 4
#8-D	6-11-1987	1959/922-923	272764	E2SW4SE4, SEC. 4
#8-E	6-11-1987	1959/924-925	272765	W2SE4SE4, SEC. 4
#8-F	6-11-1987	1959/926-927	272766	E2SE4SE4, SEC. 4
#10-A	6-11-1987	1959/928-929	272767	W2NW4NE4, SEC. 9
#10-B	6-11-1987	1959/930-931	272768	W2SW4NE4, SEC. 9
#10-C	6-11-1987	1959/932-933	272769	E2NW4NE4, SEC. 9
#10-D	6-11-1987	1959/934-935	272770	E2SW4NE4, SEC. 9
#10-E	6-11-1987	1959/936-937	272771	W2NE4NE4, SEC. 9
#10-F	6-11-1987	1959/938-939	272772	W2SE4NE4, SEC. 9
#10-G	6-11-1987	1959/940-941	272773	E2NE4NE4, SEC. 9
#10-H	6-11-1987	1959/942-943	272774	E2SE4NE4, SEC. 9
#12-A	6-11-1987	1959/944-945	272775	W2NW4NE4, SEC. 10
#12-B	6-11-1987	1959/946-947	272776	W2SW4NE4, SEC. 10
#12-C	6-11-1987	1959/948-949	272777	E2NW4NE4, SEC. 10
#12-D	6-11-1987	1959/950-951	272778	E2SW4NE4, SEC. 10
#12-E	6-13-1987	1959/952-953	272779	W2NE4NE4, SEC. 10
#12-F	6-13-1987	1959/954-955	272780	W2SE4NE4, SEC. 10
#12-G	6-13-1987	1959/956-957	272781	E2NE4NE4, SEC. 10
#12-H	6-13-1987	1959/958-959	272782	E2SE4NE4, SEC. 10
#13-A	6-17-1987	1959/960-961	272783	W2NW4NW4, SEC. 10
#13-B	6-17-1987	1959/962-963	272784	W2SW4NW4, SEC. 10
#13-C	6-17-1987	1959/964-965	272785	E2NW4NW4, SEC. 10
#13-D	6-17-1987	1959/966-967	272786	E2SW4NW4, SEC. 10
#13-E	6-11-1987	1959/968-969	272787	W2NE4NW4, SEC. 10
#13-F	6-11-1987	1959/970-971	272788	W2SE4NW4, SEC. 10
#13-G	6-11-1987	1959/972-973	272789	E2NE4NW4, SEC. 10
#13-H	6-11-1987	1959/974-975	272790	E2SE4NW4, SEC. 10

RECEIVED  
B.L.M. AZ STATE OFFICE

DEC 15 1989

9

BOOK 2172 PAGE 911

7:45 A.M.  
PHOENIX, ARIZONA

We are happy to

Bureau of Land Management 

**PUBLIC  
LANDS**   
★ **USA** ★ 

  
USE ★ SHARE ★ APPRECIATE

Comply  
with  
your  
request

87527  
87712  
87749  
207543  
272753  
260521  
263074

November 18, 1988

Candice Sterusky:

Enclosed are your original-stamped copies of your 1988 Affidavits of Labor. Please note that the Affidavit attached is dated through August 1987. You may wish to correct the affidavit and refile to protect your interests.

Lynn Reyes

U.S. DEPARTMENT OF THE INTERIOR  
Bureau of Land Management





P.O. Box 6628 • Phoenix, Arizona 85005 • 1700 N. 7th Street, Suite 5 • (602) 253-2116

HAND DELIVERED  
11/18/88

November 18, 1988

Bureau of Land Management  
Arizona State Office  
Mining Claims Section  
Siete Square  
3707 N. 7th Street  
Phoenix, AZ 85014

Gentlemen:

Enclosed are the copies of the annual Affidavits of Labor for the mining claims of Superior Companies for 1987-1988. I have also included a listing of mining claims in serial number order for which the affidavits were drawn up.

If you need any more information please contact me at 253-2116.

Sincerely,

SUPERIOR COMPANIES

A handwritten signature in cursive script that reads 'Candice L. Sterusky'.

Candice L. Sterusky  
Administrative Assistant

Enclosures

cc: Lester L. Hall  
V. P. Operations

File

RECEIVED  
B.L.M. AZ STATE OFFICE  
NOV 18 1 55 PM '88  
PHOENIX, ARIZONA

MINING CLAIMS FOR SUPERIOR COMPANIES  
SERIAL NUMBER ORDER

<u>Serial Number (AMC NUMBER)</u>	<u>Claim Name</u>
87527 through 87541 ✓	Drake Limestone Nos. 1 - 15
87712 through 87727 ✓	Calcium Nos. 1 - 16
87728 through 87739 ✓	Billy D through J; Q - T and Billy Fraction
87749 through 87751 ✓	S & F Assoc. Placer Nos. 23, 25, 26
87752 through 87758 ✓	Superior Limestone Nos. 1 - 7
207543 through 207549 ✓	Libby 1A - 1G
207550 through 207556 ✓	Libby 2A - 2G
207557 through 207560 ✓	Gypsum Queen A - D
207561 through 207563 ✓	Gypsum Heart A - C
207564 through 207566 ✓	Gypsum Heart 2A - 2C
207567 through 207569 ✓	Gypsum Heart 3A - 3C
207570 through 207537 ✓ <i>207573</i>	Gypsum Heart 4A - 4D
207574 through 207577 ✓	Glen Canyon A - D
207578 through 207593 ✓	Verde Star 14A - 14H and Verde Star 17A - 17H
207594 through 207595 ✓	Diamond Creek A - B
207596 through 207597 ✓	Cliff Dweller E - F
207598 through 207604 ✓	Mormon Flat A - G
207605 through 207607 ✓	Virgin River A - C
207608 through 207615 ✓	Troy A - H
207616 through 207617 ✓	Woody Fraction A - B
207618 through 207619 ✓	Cliff Dweller Fraction A - B
272753 through 272760 ✓	Verde Star 5A - 5H
272761 through 272766 ✓	Verde Star 8A - 8F
272767 through 272774 ✓	Verde Star 10A - 10H
272775 through 272782 ✓	Verde Star 12A - 12H
272783 through 272790 ✓	Verde Star 13A - 13H
260521 through 260534 ✓	GH Mill Sites 1 - 14
263074 through 263076 ✓	GH Mill Sites 15 - 17

RECEIVED  
 B.L.M. AZ STATE OFFICE  
 NOV 10 1 55 PM '88  
 PHOENIX, ARIZONA

RUSH

207543  
272 753

# Affidavit of Labor Performed and Improvements Made

RECEIVED  
B.L.M. AZ STATE OFFICE  
Nov 10 1 58 PM '88

PHOENIX, ARIZONA

1	01	P	4	Co	5	St
Bk		Map		Pcl		

87527  
87712  
87728  
260521  
263074

STATE OF ARIZONA,  
County of MARICOPA } ss.

Lester L. Hall

being duly sworn, deposes and says that he is a citizen of the United States and more than twenty-one years of age, and resides at Phoenix in Maricopa County, State of Arizona, and is personally acquainted with the mining claim known as See attached amendment

mining claim, situate in the Camp Verde

Mining District, County of Yavapai, State of Arizona, the location notice of which is recorded in the office of the County Recorder of said County, in Book See attached amendment of Records of

Mines, at page See attached amendment; that between the 1st day of September, A. D. 19 87,

and the 31st day of August, A. D. 19 87, at least Ten Thousand

(\$10,000.00)

dollars worth of work and improvements were done and performed upon said claim, not including the location work of said claim. Such work and improvements were made by and at the expense of SUPERIOR COMPANIES


owner of said claim for the purpose of complying with the laws of the United States pertaining to assessment of annual work, and

Ed Davidson, Jack Ballum and Steve Herrick

were the men employed by said owner and who labored upon said claim, did said work and improvements, the same being as follows, to-wit:

MINED, CRUSHED, SCREENED, STOCKPILED, TRANSPORTED AND SOLD \$300,000.00

OF GYPSUM



INSTRUMENT # 8841580  
OFFICIAL RECORDS OF  
YAVAPAI COUNTY  
PATSY C. JENNEY  
REQUEST OF:  
SUPERIOR COMPANIES  
DATE: 11/09/88 TIME: 10:40  
FEE: 10.00  
BOOK 2095 PAGE 648 PAGES: 010

RECEIVED  
B.L.M. AZ STATE OFFICE  
NOV 10 1 51 PM '88  
PHOENIX, ARIZONA

SEAL

*Lester L. Hall*

Subscribed and sworn to before me this 20th day of October, A. D. 19 88

(My commission expires 9-22-92)

*Candice L. Sturdy*

Notary Public.

BOOK 2095 PAGE 648

AMENDMENT

YAVAPAI COUNTY BOOK AND PAGE      APC NUMBER  
 CLAIM NAME      DATE OF LOCATION      DESCRIPTION

SECTION 1 113N R5E

B1570 P698 & 699 Libby 1 A,	9/5/1983	207543 ✓ east one half of the Lot 7
B1570 P700 & 701 Libby 1 B,	9/5/1983	207544 ✓ west one half of the Lot 7
B1570 P702 & 703 Libby 1 C,	9/5/1983	207545 ✓ all of Lot 14
B1570 P704 & 705 Libby 1 D,	9/7/1983	207546 ✓ west one half of Lot 9
B1570 P706 & 707 Libby 1 E,	9/7/1983	207547 ✓ east one half of Lot 9
B1570 P708 & 709 Libby 1 F,	9/7/1983	207548 ✓ west one half of Lot 10
B1570 P710 & 711 Libby 1 G,	9/7/1983	207549 ✓ east one half of Lot 10 and all of lot 12
B1570 P656 & 657 Libby 2a,	9/4/1983	207550 ✓ the east one half of Lot 1 and all of lot 11
B1570 P658 & 659 Libby 2b,	9/4/1983	207551 ✓ the west one half of Lot 1
B1570 P660 & 661 Libby 2c,	9/4/1983	207552 ✓ the east one half of Lot 2
B1570 P662 & 663 Libby 2d,	9/4/1983	207553 ✓ the west one half of Lot 2
B1570 P664 & 665 Libby 2e,	9/5/1983	207554 ✓ all of lot 13
B1570 P666 & 667 Libby 2f,	9/5/1983	207555 ✓ west one half of Lot 6
B1570 P668 & 669 Libby 2g,	9/5/1983	207556 ✓ east one half of Lot 6
B1570 P670 & 671 Gypsum Queen A,	9/4/1983	207557 ✓ east one half of Lot 3
B1570 P672 & 673 Gypsum Queen B,	9/4/1983	207558 ✓ west one half of Lot 3

RECEIVED  
 B.L.M. AZ STATE OFFICE  
 NOV 10 1 58 PM '88  
 PHOENIX, ARIZONA

YAVAPAI COUNTY BOOK AND PAGE      AMC NUMBER  
 CLAIM NAME      DATE OF LOCATION      DESCRIPTION

SECTION 1 T13N R5E

B1570 P674 & 675 Gypsum Queen C, 9/4/1983	207559 ✓ east one half of Lot 4
B1570 P676 & 677 Gypsum Queen D, 9/4/1983	207560 ✓ west one half of Lot 4
B1570 P678 & 679 Gypsum Heart A, 9/4/1983	207561 ✓ north one half of the southeast one quarter of the northwest one quarter
B1570 P680 & 681 Gypsum Heart B, 9/3/1983	207562 ✓ east one half of the southwest one quarter of the northwest one quarter
B1570 P682 & 683 Gypsum Heart C, 9/3/1983	207563 ✓ west one half of the southwest one quarter of the northwest one quarter
B1570 P692 & 693 Gypsum Heart 2 A, 9/3/1983	207564 ✓ east one half of the southeast one quarter of the southwest one quarter
B1570 P694 & 695 Gypsum Heart 2 B, 9/3/1983	207565 ✓ west one half of the southeast one quarter of the southwest one quarter
B1570 P696 & 697 Gypsum Heart 2 C, 9/3/1983	207566 ✓ north one half of the southwest one quarter of the southwest one quarter

RECEIVED  
 B.L.M. AZ STATE OFFICE  
 NOV 10 1 58 PM '88  
 PHOENIX, ARIZONA

SECTION 11, T 13 N. R 5 E.

B1570 P712 & 713 Gypsum Heart 3 A, 9/1/1983	207567 ✓ East one half of the Northeast one quarter of the Northeast one quarter
B1570 P714 & 715 Gypsum Heart 3 B, 9/1/1983	207568 ✓ West one half of the Northeast one quarter of the Northeast one quarter
B1570 P716 & 717 Gypsum Heart 3 C, 9/1/1983	207569 ✓ North one half of the Southeast one quarter of the Northeast one quarter



YAVAPAI COUNTY BOOK AND PAGE	AMC NUMBER
CLAIM NAME	DATE OF LOCATION DESCRIPTION

SECTION 11, T13N, R5E

B1570 P718 & 719  
 Gypsum Heart 4 A, 9/2/1983 207570  
 East one half of the Northwest  
 one quarter of the Northeast  
 one quarter

B1570 P720 & 721  
 Gypsum Heart 4 B, 9/2/1983 207571  
 West one half of the Northwest  
 one quarter of the Northeast  
 one quarter

B1570 P722 & 723  
 Gypsum Heart 4 C, 9/2/1983 207572  
 West one half of the Southwest  
 one quarter of the Northeast  
 one quarter

B1570 P724 & 725  
 Gypsum Heart 4 D, 9/2/1983 207573  
 East one half of the Southwest  
 one quarter of the Northeast  
 one quarter

SECTION 1, T13N, R5E

B1570 P684 & 685  
 Glen Canyon A, 9/3/1983 207574  
 east one half of the northeast one  
 quarter of the southwest one quarter

B1570 P686 & 687  
 Glen Canyon B, 9/3/1983 207575  
 west one half of the northeast one  
 quarter of the southwest one quarter

B1570 P688 & 689  
 Glen Canyon C, 9/3/1983 207576  
 east one half of the northwest one  
 quarter of the southwest one quarter

B1570 P690 & 691  
 Glen Canyon D, 9/3/1983 207577  
 west one half of the northwest one  
 quarter of the southwest one quarter

RECEIVED  
 B.L.M. AZ STATE OFFICE  
 NOV 10 1 58 PM '88  
 PHOENIX, ARIZONA

YAVAPAI COUNTY BOOK AND PAGE      AMC NUMBER  
 CLAIM NAME      DATE OF LOCATION      DESCRIPTION

SECTION 10 T13N R5E

B1570 P786 & 787 Verde Star 14 A,	9/7/1983	207578 ✓ East one half of the northeast one quarter of the southeast one quarter
B1570 P788 & 789 Verde Star 14 B,	9/7/1983	207579 ✓ West one half of the northeast one quarter of the southeast one quarter
B1570 P790 & 791 Verde Star 14 C,	9/7/1983	207580 ✓ East one half of the northwest one quarter of the southeast one quarter
B1570 P792 & 793 Verde Star 14 D,	9/7/1983	207581 ✓ West one half of the northwest one quarter of the southeast one quarter
B1570 P794 & 795 Verde Star 14 E,	9/7/1983	207582 ✓ West one half of the southwest one quarter of the southeast one quarter
B1570 P796 & 797 Verde Star 14 F,	9/7/1983	207583 ✓ East one half of the southwest one quarter of the southeast one quarter
B1570 P798 & 799 Verde Star 14 G,	9/7/1983	207584 ✓ West one half of the southeast one quarter of the southeast one quarter
B1570 P800 & 801 Verde Star 14 H,	9/7/1983	207585 ✓ East one half of the southeast one quarter of the southeast one quarter

SECTION 11, T13N, R5E

B1570 P730 & 731 Verde Star 17A,	9/9/1983	207586 ✓ East one half of Lot 13
B1570 P732 & 733 Verde Star 17B,	9/9/1983	207587 ✓ West one half of Lot 13
B1570 P734 & 735 Verde Star 17C,	9/9/1983	207588 ✓ East one half of Lot 14

RECEIVED  
 B.L.M. AZ STATE OFFICE  
 NOV 10 1 58 PM '88  
 PHOENIX, ARIZONA

YAVAPAI COUNTY BOOK AND PAGE      AHC NUMBER  
 CLAIM NAME      DATE OF LOCATION      DESCRIPTION

SECTION 11, T 13 N. R 5 E.

B1570 P736 & 737 Verde Star 17D,	9/9/1983	207589 ✓ West one half of Lot 14
B1570 P738 & 739 Verde Star 17E,	9/9/1983	207590 ✓ West one half of Lot 15
B1570 P740 & 741 Verde Star 17F,	9/2/1983	207591 ✓ East one half of Lot 15
B1570 P742 & 743 Verde Star 17G,	9/2/1983	207592 ✓ West one half of Lot 16
B1570 P744 & 745 Verde Star 17H,	9/2/1983	207593 ✓ East one half of Lot 16
B1570 P726 & 727 Diamond Creek A,	9/10/1983	207594 ✓ East one half of Lot 17
B1570 P728 & 729 Diamond Creek B,	9/10/1983	207595 ✓ West one half of lot 17
B1570 P746 & 747 Cliff Dweller E,	9/11/1983	207596 ✓ West one half of Lot 5
B1570 P748 & 749 Cliff Dweller F,	9/11/1983	207597 ✓ East one half of Lot 5

SECTION 12 T13N R5E

B1570 P756 & 757 Mormon Flat A,	9/8/1983	207598 ✓ East one half of Lot 2
B1570 P754 & 755 Mormon Flat B,	9/8/1983	207599 ✓ West one half of Lot 2
B1570 P752 & 753 Mormon Flat C,	9/8/1983	207600 ✓ East one half of Lot 3
B1570 P750 & 751 Mormon Flat D,	9/8/1983	207601 ✓ West one half of Lot 3

RECEIVED  
 B.L.M. AZ STATE OFFICE  
 NOV 10 1 50 14 '88  
 PHOENIX, ARIZONA

YAVAPAI COUNTY BOOK AND PAGE AND NUMBER  
 CLAIM NAME DATE OF LOCATION DESCRIPTION

SECTION 12 113N R4E

RECEIVED  
 B.L.M. AZ STATE OFFICE  
 NOV 10 1 53 PM '88  
 PHOENIX, ARIZONA

B1570 P758 & 759 Mormon Flat E, 9/8/1983	207602 ✓ All of Lot 17
B1570 P760 & 761 Mormon Flat F, 9/8/1983	207603 ✓ West one half of Lot 7
B1570 P762 & 764 Mormon Flat G, 9/8/1983	207604 ✓ East one half of Lot 7
B1570 P764 & 765 Virgin River A, 9/8/1983	207605 ✓ East one half of the Northeast one quarter of the southwest one quarter
B1570 P766 & 767 Virgin River B, 9/8/1983	207606 ✓ West one half of the Northeast one quarter of the southwest one quarter
B1570 P768 & 769 Virgin River C, 9/8/1983	207607 ✓ All of lot 18
B1570 P770 & 771 Troy A, 9/8/1983	207608 ✓ East one half of lot 5
B1570 P772 & 773 Troy B, 9/8/1983	207609 ✓ West one half of lot 5 and a part of lot 20
B1570 P774 & 775 Troy C, 9/8/1983	207610 ✓ East one half of lot 20 and a part of lot 6
B1570 P776 & 777 Troy D, 9/8/1983	207611 ✓ West one half of lot 20 and a part of lot 6
B1570 P778 & 779 Troy E, 9/8/1983	207612 ✓ East one half of the southwest one quarter of the northeast one quarter
B1570 P780 & 781 Troy F, 9/8/1983	207613 ✓ West one half of the southwest one quarter of the northeast one quarter
B1570 P782 & 783 Troy G, 9/8/1983	207614 ✓ West one half of Lot 8
B1570 P784 & 785 Troy H, 9/8/1983	207615 ✓ East one half of Lot 8

YAVAPAI COUNTY BOOK AND PAGE      AHC NUMBER  
CLAIM NAME      DATE OF LOCATION      DESCRIPTION

SECTION 13 T13N R5E

Filed under the Act of August 11, 1955

B1570 P802 & 803      207616 ✓  
Woody Fraction A,      9/11/1983      East one half of lot 2

B1570 P804 & 805      207617 ✓  
Woody Fraction B,      9/11/1983      West one half of Lot 2

SECTION 14 T13N R5E

Filed under the Act of August 11, 1955

B1570 P806 & 807      207618 ✓  
Cliff Dweller Fraction A, 9/11/1983 East one half of Lot 1

B1570 P808 & 809      207619 ✓  
Cliff Dweller Fraction B, 9/11/1983 West one half of Lot 1

RECEIVED  
B.L.M. AZ STATE OFFICE  
NOV 16 1 58 PM '88  
PHOENIX, ARIZONA



RECEIVED  
B.L.M. AZ STATE OFFICE

Nov 18 1 58 PM '88

PHOENIX, ARIZONA

<u>CLAIM NAME</u>	<u>LOCATION DATE</u>	<u>COUNTY BOOK/PAGE</u>	<u>BLM AMC NO.</u>	<u>LEGAL DESCRIPTION</u>
<u>ALL</u>				<u>ALL</u>
VERDE STAR				TOWNSHIP 13 NORTH-RANGE 5 EAST YAVAPAI COUNTY, ARIZONA
#5-A	6-11-1987	1959/900-901	272753	W2NW4SW4, SEC. 3
#5-B	6-11-1987	1959/902-903	272754	W2SW4SW4, SEC. 3
#5-C	6-11-1987	1959/904-905	272755	E2NW4SW4, SEC. 3
#5-D	6-11-1987	1959/906-907	272756	E2SW4SW4, SEC. 3
#5-E	6-11-1987	1959/908-909	272757	W2NE4SW4, SEC. 3
#5-F	6-11-1987	1959/910-911	272758	W2SE4SW4, SEC. 3
#5-G	6-11-1987	1959/912-913	272759	E2NE4SW4, SEC. 3
#5-H	6-11-1987	1959/914-915	272760	E2SE4SW4, SEC. 3
#8-A	6-11-1987	1959/916-917	272761	W2NE4SE4, SEC. 4
#8-B	6-11-1987	1959/918-919	272762	E2NE4SE4, SEC. 4
#8-C	6-11-1987	1959/920-921	272763	W2SW4SE4, SEC. 4
#8-D	6-11-1987	1959/922-923	272764	E2SW4SE4, SEC. 4
#8-E	6-11-1987	1959/924-925	272765	W2SE4SE4, SEC. 4
#8-F	6-11-1987	1959/926-927	272766	E2SE4SE4, SEC. 4
#10-A	6-11-1987	1959/928-929	272767	W2NW4NE4, SEC. 9
#10-B	6-11-1987	1959/930-931	272768	W2SW4NE4, SEC. 9
#10-C	6-11-1987	1959/932-933	272769	E2NW4NE4, SEC. 9
#10-D	6-11-1987	1959/934-935	272770	E2SW4NE4, SEC. 9
#10-E	6-11-1987	1959/936-937	272771	W2NE4NE4, SEC. 9
#10-F	6-11-1987	1959/938-939	272772	W2SE4NE4, SEC. 9
#10-G	6-11-1987	1959/940-941	272773	E2NE4NE4, SEC. 9
#10-H	6-11-1987	1959/942-943	272774	E2SE4NE4, SEC. 9
#12-A	6-11-1987	1959/944-945	272775	W2NW4NE4, SEC. 10
#12-B	6-11-1987	1959/946-947	272776	W2SW4NE4, SEC. 10
#12-C	6-11-1987	1959/948-949	272777	E2NW4NE4, SEC. 10
#12-D	6-11-1987	1959/950-951	272778	E2SW4NE4, SEC. 10
#12-E	6-13-1987	1959/952-953	272779	W2NE4NE4, SEC. 10
#12-F	6-13-1987	1959/954-955	272780	W2SE4NE4, SEC. 10
#12-G	6-13-1987	1959/956-957	272781	E2NE4NE4, SEC. 10
#12-H	6-13-1987	1959/958-959	272782	E2SE4NE4, SEC. 10
#13-A	6-17-1987	1959/960-961	272783	W2NW4NW4, SEC. 10
#13-B	6-17-1987	1959/962-963	272784	W2SW4NW4, SEC. 10
#13-C	6-17-1987	1959/964-965	272785	E2NW4NW4, SEC. 10
#13-D	6-17-1987	1959/966-967	272786	E2SW4NW4, SEC. 10
#13-E	6-11-1987	1959/968-969	272787	W2NE4NW4, SEC. 10
#13-F	6-11-1987	1959/970-971	272788	W2SE4NW4, SEC. 10
#13-G	6-11-1987	1959/972-973	272789	E2NE4NW4, SEC. 10
#13-H	6-11-1987	1959/974-975	272790	E2SE4NW4, SEC. 10


MINING CLAIMS FOR SUPERIOR COMPANIES  
SERIAL NUMBER ORDER

Serial Number (AMC NUMBER)

Claim Name

87527 through 87541	Drake Limestone Nos. 1 - 15
87712 through 87727	Calcium Nos. 1 - 16
87728 through 87739	Billy D through J; Q - T and Billy Fraction
87749 through 87751	S & F Assoc. Placer Nos. 23, 25, 26
87752 through 87758	Superior Limestone Nos. 1 - 7
207543 through 207549	Libby 1A - 1G
207550 through 207556	Libby 2A - 2G
207557 through 207560	Gypsum Queen A - D
207561 through 207563	Gypsum Heart A - C
207564 through 207566	Gypsum Heart 2A - 2C
207567 through 207569	Gypsum Heart 3A - 3C
207570 through 207577	Gypsum Heart 4A - 4D
207574 through 207577	Glen Canyon A - D
207578 through 207593	Verde Star 14A - 14H and Verde Star 17A - 17H
207594 through 207595	Diamond Creek A - B
207596 through 207597	Cliff Dweller E - F
207598 through 207604	Mormon Flat A - G
207605 through 207607	Virgin River A - C
207608 through 207615	Troy A - H
207616 through 207617	Woody Fraction A - B
207618 through 207619	Cliff Dweller Fraction A - B
272753 through 272760	Verde Star 5A - 5H
272761 through 272766	Verde Star 8A - 8F
272767 through 272774	Verde Star 10A - 10H
272775 through 272782	Verde Star 12A - 12H
272783 through 272790	Verde Star 13A - 13H
260521 through 260534	GH Mill Sites 1 - 14
263074 through 263076	GH Mill Sites 15 - 17

RECEIVED  
 B.L.M. AZ STATE OFFICE  
 NOV 10 1 58 PM '88  
 PHOENIX, ARIZONA



# SUPERIOR COMPANIES

P.O. Box 6628

Phoenix, Arizona 85005

1700 N. 7th Street, Suite 5

RECEIVED  
B.L.M. AZ STATE OFFICE

Nov 10 1 57 PM '88

PHOENIX, ARIZONA (602) 253-2116

263074  
SR

August 24, 1988

\$	5	1	P	4	5	St
	Bk		Map			Pcl

United States Department of the Interior  
Bureau of Land Management  
Arizona State Office  
P. O. Box 16563  
Phoenix, AZ 85001

RE: NOTICE OF INTENT TO HOLD MINING CLAIMS

Dear Sirs:

Please record Superior Companies' intent to hold our Mill Site claims located in Township 13 North - Range 5 East, Yavapai County, Arizona.

The claim names, location, dates, county recorder book and page numbers, BLM AMC numbers and legal descriptions are listed on the attached page, Exhibit A.

If you need additional information, please contact my office at the above address and phone number.

Thank you.

SUPERIOR COMPANIES


*Lester L. Hall*

Lester L. Hall  
Vice President, Operations

LLH/cs

Attachment (1)

INDEXED &  
MICROFILMED



SEAL

STATE OF ARIZONA )  
COUNTY OF MARICOPA ) ss:

Subscribed and sworn to before me this 24<sup>th</sup> day of August A.D.  
1988.

*Mary Kessler*  
Notary Public.

(My commission expires 10-24-91)

RECEIVED  
B.L.M. AZ STATE OFFICE

Nov 18 1 57 PM '88

MILL SITE CLAIMS

PHOENIX, ARIZONA

<u>NAME OF CLAIM</u>	<u>DATE LOCATED</u>	<u>DATE REFILED</u>	<u>DATE RECORDED</u>	<u>LOCKET/PAGE</u>	<u>W/1 MIC NO.</u>	<u>SEC.</u>	<u>DESCRIPTION</u>	<u>AREA ACRES</u>
GH No. 1 Mill Site	9-24-1986		10-14-1986	1866 275 & 276	260521	12	W2N1/4NE1/4NW4	5
		12-03-1986	12-03-1986	1881 552 & 553				
GH No. 2 Mill Site	9-24-1986		10-14-1986	1866 277 & 278	260522	12	E2N1/4NE1/4NW4	5
		12-03-1986	12-03-1986	1881 554 & 555				
GH No. 3 Mill Site	9-24-1986		10-14-1986	1866 279 & 280	260523	12	E2SW1/4NE1/4NW4	5
		12-03-1986	12-03-1986	1881 556 & 557				
GH No. 4 Mill Site	9-24-1986		10-14-1986	1866 281 & 282	260524	12	W2SW1/4NE1/4NW4	5
		12-03-1986	12-03-1986	1881 558 & 559				
<u>GH No. 5 Mill Site</u>	9-24-1986		10-14-1986	1866 283 & 284	260525	12	W2NE1/4SW1/4NW4	5
		12-03-1986	12-03-1986	1881 560 & 561				
		6-13-1987	6-16-1987	1943 972 & 973				
<u>GH No. 6 Mill Site</u>	9-24-1986		10-14-1986	1866 285 & 286	260526	12	E2NE1/4SW1/4NW4	5
		12-03-1986	12-03-1986	1881 562 & 563				
		6-13-1987	6-16-1987	1943 971 & 975				
<u>GH No. 7 Mill Site</u>	9-24-1986		10-14-1986	1866 287 & 288	260527	12	W2N1/4SE1/4NW4	5
		12-03-1986	12-03-1986	1881 564 & 565				
		6-13-1987	6-16-1987	1943 976 & 977				
<u>GH No. 8 Mill Site</u>	9-24-1986		10-14-1986	1866 289 & 290	260528	12	E2N1/4SE1/4NW4	5
		12-03-1986	12-03-1986	1881 566 & 567				
		6-13-1987	6-16-1987	1943 978 & 979				
<u>GH No. 9 Mill Site</u>	9-24-1986		10-14-1986	1866 291 & 292	260529	12	W2SE1/4SW1/4NW4	5
		12-03-1986	12-03-1986	1881 568 & 569				
		6-13-1987	6-16-1987	1943 980 & 981				
<u>GH No. 10 Mill Site</u>	9-24-1986		10-14-1986	1866 293 & 294	260530	12	E2SE1/4SW1/4NW4	5
		12-03-1986	12-03-1986	1881 570 & 571				
		6-13-1987	6-16-1987	1943 982 & 983				
<u>GH No. 11 Mill Site</u>	9-24-1986		10-14-1986	1866 295 & 296	260531	12	W2SW1/4SE1/4NW4	5
		12-03-1986	12-03-1986	1881 572 & 573				
		6-13-1987	6-16-1987	1943 984 & 985				
<u>GH No. 12 Mill Site</u>	9-24-1986		10-14-1986	1866 297 & 298	260532	12	E2SW1/4SE1/4NW4	5
		12-03-1986	12-03-1986	1881 574 & 575				
		6-13-1987	6-16-1987	1943 986 & 987				
GH No. 13 Mill Site	9-24-1986		10-14-1986	1866 299 & 300	260533	12	LOT 23	2.68
		12-03-1986	12-03-1986	1881 576 & 577				
GH No. 14 Mill Site	9-24-1986		10-14-1986	1866 301 & 302	260534	12	LOT 22	2.68
		12-03-1986	12-03-1986	1881 578 & 579				
		6-13-1987	6-16-1987	1943 988 & 989				
GH No. 15 Mill Site	12-03-1986		12-03-1986	1881 550 & 551	263074	12	LOT 24	2.71
<u>GH No. 16 Mill Site</u>	12-03-1986		12-03-1986	1881 548 & 549	263075	12	LOT 25	2.70
		6-13-1987	6-16-1987	1943 938 & 939				
<u>GH No. 17 Mill Site</u>	12-03-1986		12-03-1986	1881 546 & 547	263076	12	LOT 21	0.05
TOTAL 17 MILL SITES								70.82 ACRES

**NOTICE!!**

**These documents have been scanned!**

**Do not place un-scanned documents beneath this notice!**

**Do not remove this notice from this file!**

GPO Jacket No. 560-102  
Print Order 61540  
Rise Business Services, LLC  
Job=AZ15 8/2/2019



Box Number= AZ15203



Claim Begin-End: AMC263074-AMC263076

**5 Miscellaneous**



AZ15203-2

AMC262634-AMC265778



AMC 260521  
207543  
263074  
355391

**United States Department of the Interior**  
**Bureau of Land Management**  
LANDS/RECREATION & PLANNING  
ONE N CENTRAL AVE  
PHOENIX, AZ 85004 -2203  
Phone: 602-417-9200

Receipt

No: 3302080

<b>Transaction #:</b> 3399019	
<b>Date of Transaction:</b> 05/21/2015	
<b>CUSTOMER:</b>	
PHOENIX CEMENT CO 8800 E CHAPARRAL RD STE 155 SCOTTSDALE, AZ 85250-2606 US	

LINE #	QTY	DESCRIPTION	REMARKS	UNIT PRICE	TOTAL
1	1.00	LOCATABLE MINERALS / MINING CLAIMS- NOT NEW-UNADJUD, ONE AUTH NO. ONLY / MINING CLAIM MONEY RECEIVED <b>CASES: AMC260521/\$390.00</b>	AMD (39)	- n/a -	390.00
<b>TOTAL:</b>					<b>\$390.00</b>

PAYMENT INFORMATION			
1	AMOUNT:	390.00	POSTMARKED: N/A
	TYPE:	CHECK	RECEIVED: 05/21/2015
	CHECK NO:	017211	
	NAME:	PHOENIX CEMENT CO 8800 E CHAPARRAL RD STE 155 SCOTTSDALE AZ 85250-2606 US	

REMARKS

This receipt was generated by the automated BLM Collections and Billing System and is a paper representation of a portion of the official electronic record contained therein.

*Amendments for Receipt #3302080*

*AMC 260521-524  
AMC 260531-532  
AMC 260534  
AMC 263074-075  
AMC 207544-548  
AMC 207554-555  
AMC 207561-564*

*AMC 207598  
AMC 207611  
AMC 355391-407*



UNITED STATES DEPARTMENT OF THE INTERIOR  
BUREAU OF LAND MANAGEMENT  
ARIZONA STATE OFFICE

Memorandum

To:AMC 263074

From:Rod Ebert, Legal Instrument Examiner

Subject: Documentation of Telephone Conversation

Name of Person contacted: Barbara

Telephone Number of Person Contacted: 480-850-5757

Date of Contact: October 22, 2002

Summary: I talked with Barbara in order to get an address for the Salt River Pima-Maricopa Indian Community. We are updating and clarifying the OWNER DETAILS element of MINING CLAIMS for LR2000. Barbara, who declined to give a last name, stated that 10005 E. Osborne Rd., Scottsdale, AZ, 85256, is a proper address for the entity.

UNITED STATES DEPARTMENT OF THE INTERIOR  
BUREAU OF LAND MANAGEMENT  
ARIZONA STATE OFFICE

Memorandum

To: Case File AMC

From: Dorie Morrison, LLE

Subject: Documentation of Telephone Conversation

87712

272753

207543

260521

263074

Name of Person Contacted:

Philip Shea

Telephone Number of Person Contacted:

257-1126

Date of Contact:

5/19/98

Summary:

Left message for Mr. Shea to  
call if any question regarding list of  
Mining Claims Filed to him on 5/12/98.

5/19/98

A.M.

Mr. Shea will call back. Has some questions  
After he consults with other attorney will call  
with questions.

6/2/98 No call - Returns file to Corbett.

# PHOENIX CEMENT

P.O. BOX 428 • CLARKDALE, ARIZONA 86324 • (520) 634-2261

*W. Morrison*

8771  
260521  
263074  
207543  
272753

January 23, 1997

Ms. Dorie Morrison  
Land Law Examiner  
**BUREAU OF LAND MANAGEMENT**  
222 North Central Avenue  
Phoenix, AZ 85004

RECEIVED  
BUREAU OF  
LAND MANAGEMENT  
JAN 28 9 09 AM '98  
ARIZONA  
STATE OFFICE  
PHOENIX, ARIZONA

Dear Dorie:

I am sending this letter of clarification regarding the Quit Claim Deed filed on the 11th day of September 1997 by Superior Companies and Arizona Corporation. Superior Companies quit claimed to the Salt River Pima-Maricopa Indian Community DBA Phoenix Cement Company, sixty-six (66) mining claims. On their affidavit, they have the incorrect mailing address of Phoenix Cement Company. The correct address for all correspondence regarding these claims will be as follows:

Phoenix Cement Company  
P.O. Box 428  
Clarkdale, AZ 86324

Please reference receipt 2373138, dated October 2, 1997 for \$330 for transfer of interest for the sixty-six (66) claims.

Sincerely,

PHOENIX CEMENT COMPANY

*Clifford R. Ayres*  
Clifford R. Ayres  
Manager of Logistics





# SUPERIOR COMPANIES

100 West Coolidge • Phoenix, Arizona 85013 • (602) 230-9300 • FAX (602) 230-0189

November 28, 1990

Bureau of Land Management  
P. O. Box 16563  
Phoenix, AZ 85011

RE: Address Change

Gentlemen:

I noticed on one of your latest correspondences to our company that the address you used is an extremely outdated one.

I would like you to change the address in your records for Superior Companies to:

Superior Companies  
100 W. Coolidge  
Phoenix, AZ 85013

Phone: (602)230-9300  
FAX: (602)230-0189

The mining claims that this change affects are on the attached listing of claims in AMC number order.

If there are any questions, please contact me at (602)230-9300.

Thank you for your assistance.

Sincerely,

SUPERIOR COMPANIES

Candice L. Sterusky  
Administrative Assistant

Attachment: 1

87527  
RECEIVED 87712  
B.L.M. AZ STATE OFFICE 207543  
NOV 30 1990 272753  
7:45 A.M. 260521  
PHOENIX, ARIZONA 263074  
Lpi

ENTERED IN COMPUTER  
12-4-90  
Lpi

MINING CLAIMS FOR SUPERIOR COMPANIES  
SERIAL NUMBER ORDER

<u>Serial Number (AMC NUMBER)</u>	<u>Claim Name</u>
✓ 87527 through 87541	Drake Limestone Nos. 1 - 15
✓ 87712 through 87727	Calcium Nos. 1 - 16
✓ 87728 through 87739	Billy D through J; Q - T and Billy Fraction
✓ 87749 through 87751	S & F Assoc. Placer Nos. 23,25,26
✓ 87752 through 87758	Superior Limestone Nos. 1 - 7
✓ 207543 through 207549	Libby 1A - 1G
✓ 207550 through 207556	Libby 2A - 2G
✓ 207557 through 207560	Gypsum Queen A - D
✓ 207561 through 207563	Gypsum Heart A - C
✓ 207564 through 207566	Gypsum Heart 2A - 2C
✓ 207567 through 207569	Gypsum Heart 3A - 3C
✓ 207570 through 207573	Gypsum Heart 4A - 4D
✓ 207574 through 207577	Glen Canyon A - D
✓ 207578 through 207593	Verde Star 14A - 14H and Verde Star 17A - 17H
✓ 207594 through 207595	Diamond Creek A - B
✓ 207596 through 207597	Cliff Dweller E - F
✓ 207598 through 207604	Mormon Flat A - G
✓ 207605 through 207607	Virgin River A - C
✓ 207608 through 207615	Troy A - H
✓ 207616 through 207617	Woody Fraction A - B
✓ 207618 through 207619	Cliff Dweller Fraction A - B
✓ 272753 through 272760	Verde Star 5A - 5H
✓ 272761 through 272766	Verde Star 8A - 8F
✓ 272767 through 272774	Verde Star 10A - 10H
✓ 272775 through 272782	Verde Star 12A - 12H
✓ 272783 through 272790	Verde Star 13A - 13H
✓ 260521 through 260534	GH Mill Sites 1 - 14
✓ 263074 through 263076	GH Mill Sites 15 - 17

RECEIVED  
B.L.M. AZ STATE OFFICE  
NOV 30 1990  
7:45 A.M.  
PHOENIX, ARIZONA



DEC. 29, 1987

"Postmarked timely"

260521  
263074  
RECEIVED  
B.L.M. AZ STATE OFFICE

EXHIBIT A

MILL SITE CLAIMS

DEC 31 1987

7:45 A.M.

PHOENIX, ARIZONA

NAME OF CLAIM	DATE LOCATED	DATE AMENDED	DATE RECORDED	DOCKET/PAGE	BLM AMC NO.	SEC.	DESCRIPTION	ACRES
GH No. 1 Mill Site	9-24-1986		10-14-1986	1866 275 & 276	260521	12	W2NW4NE4NW4	5
		12-03-1986	12-03-1986	1881 552 & 553				
GH No. 2 Mill Site	9-24-1986		10-14-1986	1866 277 & 278	260522	12	E2NW4NE4NW4	5
		12-03-1986	12-03-1986	1881 554 & 555				
GH No. 3 Mill Site	9-24-1986		10-14-1986	1866 279 & 280	260523	12	E2SW4NE4NW4	5
		12-03-1986	12-03-1986	1881 556 & 557				
GH No. 4 Mill Site	9-24-1986		10-14-1986	1866 281 & 282	260524	12	W2SW4NE4NW4	5
		12-03-1986	12-03-1986	1881 558 & 559				
<u>GH No. 5 Mill Site</u>	9-24-1986		10-14-1986	1866 283 & 284	260525	12	W2NE4SW4NW4	5
		12-03-1986	12-03-1986	1881 560 & 561				
		6-13-1987	6-16-1987	1943 972 & 973				
<u>GH No. 6 Mill Site</u>	9-24-1986		10-14-1986	1866 285 & 286	260526	12	E2NE4SW4NW4	5
		12-03-1986	12-03-1986	1881 562 & 563				
		6-13-1987	6-16-1987	1943 974 & 975				
<u>GH No. 7 Mill Site</u>	9-24-1986		10-14-1986	1866 287 & 288	260527	12	W2NW4SE4NW4	5
		12-03-1986	12-03-1986	1881 564 & 565				
		6-13-1987	6-16-1987	1943 976 & 977				
<u>GH No. 8 Mill Site</u>	9-24-1986		10-14-1986	1866 289 & 290	260528	12	E2NW4SE4NW4	5
		12-03-1986	12-03-1986	1881 566 & 567				
		6-13-1987	6-16-1987	1943 978 & 979				
<u>GH No. 9 Mill Site</u>	9-24-1986		10-14-1986	1866 291 & 292	260529	12	W2SE4SW4NW4	5
		12-03-1986	12-03-1986	1881 568 & 569				
		6-13-1987	6-16-1987	1943 980 & 981				
<u>GH No. 10 Mill Site</u>	9-24-1986		10-14-1986	1866 293 & 294	260530	12	E2SE4SW4NW4	5
		12-03-1986	12-03-1986	1881 570 & 571				
		6-13-1987	6-16-1987	1943 982 & 983				
<u>GH No. 11 Mill Site</u>	9-24-1986		10-14-1986	1866 295 & 296	260531	12	W2SW4SE4NW4	5
		12-03-1986	12-03-1986	1881 572 & 573				
		6-13-1987	6-16-1987	1943 984 & 985				
<u>GH No. 12 Mill Site</u>	9-24-1986		10-14-1986	1866 297 & 298	260532	12	E2SW4SE4NW4	5
		12-03-1986	12-03-1986	1881 574 & 575				
		6-13-1987	6-16-1987	1943 986 & 987				
GH No. 13 Mill Site	9-24-1986		10-14-1986	1866 299 & 300	260533	12	LOT 23	2.68
		12-03-1986	12-03-1986	1881 576 & 577				
GH No. 14 Mill Site	9-24-1986		10-14-1986	1866 301 & 302	260534	12	LOT 22	2.68
		12-03-1986	12-03-1986	1881 578 & 579				
GH No. 15 Mill Site	12-03-1986		12-03-1986	1881 550 & 551	263074	12	LOT 24	2.71
<u>GH No. 16 Mill Site</u>	12-03-1986		12-03-1986	1881 548 & 549	263075	12	LOT 25	2.70
		6-13-1987	6-16-1987	1943 988 & 989				
GH No. 17 Mill Site	12-03-1986		12-03-1986	1881 546 & 547	263076	12	LOT 21	0.05
TOTAL: 17 MILL SITES								70.82 ACRES

~~TOTAL ALL CLAIMS~~

~~330.82 ACRES~~





P.O. Box 6497 • Phoenix, Arizona 85005 • 1700 N. 7th Street, Suite 5 • [602] 253-2116

RECEIVED  
B.L.M. AZ STATE OFFICE

DEC 31 1987

7:45 A.M.  
PHOENIX, ARIZONA

**"Postmarked timely"**

December 29, 1987

United States Department of the Interior  
Bureau of Land Management  
Arizona State Office  
P.O. Box 16563  
Phoenix, AZ 85011

RE: NOTICE OF INTENT TO HOLD MINING CLAIMS

Dear Sirs:

Please record Superior Companies' intent to hold our Mill Site claims located in Township 13 North - Range 5 East, Yavapai County, Arizona.


All the claim names, location dates, county recorder book and page numbers, BLM AMC numbers and legal descriptions are listed on the attached page, EXHIBIT A.

If you require any additional information, please contact my office at the above address and phone number.

Thank you.

Sincerely,

SUPERIOR COMPANIES

  
Lester L. Hall  
Vice President

LLH/ng  
millsite



**NOTICE!!**

**These documents have been scanned!**

**Do not place un-scanned documents beneath this notice!**

**Do not remove this notice from this file!**

GPO Jacket No. 560-102  
Print Order 61540  
Rise Business Services, LLC  
Job=AZ15 8/2/2019



Box Number= AZ15203



Claim Begin-End: AMC263074-AMC263076

**6 Location Notices-Amendments and Supporting Documents**



AZ15203-2

AMC262634-AMC265778



100% AMERICAN™

Amc 207543  
Amc 355391  
Amc 260521  
Amc 263074

RECEIVED  
BLM AZ STATE OFFICE  
2015 JUL 29 P 3:40  
PHOENIX, ARIZONA

July 24, 2015

Bureau of Land Management  
One North Central Avenue  
Suite 800  
Phoenix, AZ 85004-4427

Attention: Rod Ebert  
Subject: Clarification of 39 Amended Claims by PCC Located in Sections 1 and 12, T13N R5E

Dear Mr. Ebert,

This letter is in response to your phone call on July 21, 2015 in which we discussed the recent amendment of 39 placer and mill site mining claims (The Claims) of Phoenix Cement Company (PCC), a Division of the Salt River Pima-Maricopa Indian Community, a Federally recognized Indian tribe, doing business as Salt River Materials Group, located in Sections 1 and 12 of Township 13N R5E of the Gila and Salt River Base and Meridian, Arizona. The Claims are listed in Appendix 1 and were amended in order to correct technical errors in the paperwork and relocate the claim monuments to the proper locations. The map provided in Appendix 2 shows the locations of the claims in relation to each other as well as patented ground owned by PCC in Sections 1 and 12.

On May 11, 2011, patent Number 02-2011-0002 was issued to Superior Companies, an Arizona Corporation, from which, PCC acquired all assets relating to land, mine site, and claims of the Verde Gypsum Mine on September 11, 1997. Since receiving patent, PCC has been trying to ensure that all issues regarding land and mining claim ownership are correct. PCC employed a professional surveyor to survey and mark the boundary of the patented claims. I reviewed our unpatented claims with the results of the survey and found technical and legal description errors in The Claims. Some of The Claims were located based on improper section breakdown or located prior to the BLM survey and filing of the official Section 12 plat on November 13, 1986. Because of the complexity in determining where the corners of The Claims should be, I started



July 24, 2015

Page 2

out with a proper breakdown of the sections per the plats, and then laid out The Claims logically from what I perceived to be the original intention of each claim fitting the aliquots and lots in addition to the maximum dimensions of 1,320 ft. by 660 ft. If land was added to a claim by doing this, the adjacent claims would have been reduced in size. This was done not in an attempt to locate more ground, but to clean up The Claims without creating any gaps or overlaps.

PCC would like to make every effort to make the claims that it owns as proper as possible and follow all applicable mining laws. If you have any other questions, please contact me at (928) 634-2261 x 8074.

Best Regards,



Brian Langford

Senior Mining Engineer

RECEIVED  
BLM AZ STATE OFFICE  
2015 JUL 29 P 3:40  
PHOENIX, ARIZONA



Appendix 1. 39 Mining Claims Amended in 2015 by PCC located in T13N, R5E

Claim	Location	BLM	Location	Original Location	Amendment	Amendment
Name	T13N R5E	AMC #	Date	Book/Page or Doc #	Date	Doc#
Libby 1B	Sec 1	207544	9/5/1983	Book 1570/ 700-701	4/6/2015	2015-0017752
Libby 1C	Sec 1	207545	9/5/1983	Book 1570/ 702-703	4/7/2015	2015-0017753
Libby 1D	Sec 1	207546	9/7/1983	Book 1570/ 704-705	4/6/2015	2015-0017754
Libby 1E	Sec 1	207547	9/7/1983	Book 1570/ 706-707	4/7/2015	2015-0017755
Libby 1F	Sec 1, 12	207548	9/7/1983	Book 1570/ 708-709	4/7/2015	2015-0017756
Libby 2E	Sec 1	207554	9/5/1983	Book 1570/ 664-665	4/2/2015	2015-0017757
Libby 2F	Sec 1	207555	9/5/1983	Book 1570/ 666-667	4/2/2015	2015-0017758
Gypsum Heart A	Sec 1	207561	9/4/1983	Book 1570/ 678-679	4/2/2015	2015-0017748
Gypsum Heart B	Sec 1	207562	9/3/1983	Book 1570/ 680-681	4/6/2015	2015-0017749
Gypsum Heart C	Sec 1	207563	9/3/1983	Book 1570/ 682-683	4/6/2015	2015-0017750
Gypsum Heart 2A	Sec 1	207564	9/3/1983	Book 1570/ 692-693	4/6/2015	2015-0017751
Mormon Flat A	Sec 12	207598	9/8/1983	Book 1570/ 756-757	4/7/2015	2015-0017759
Troy D	Sec 12	207611	9/8/1983	Book 1570/ 776-777	4/7/2015	2015-0017777
Smith's Well #1	Sec 1	355391	2/24/2001	Book 3813/ 547	4/6/2015	2015-0017760
Smith's Well #2	Sec 1	355392	2/24/2001	Book 3813/ 548	4/6/2015	2015-0017761
Smith's Well #3	Sec 1	355393	2/24/2001	Book 3813/ 549	4/2/2015	2015-0017762
Smith's Well #4	Sec 1	355394	2/24/2001	Book 3813/ 550	4/2/2015	2015-0017763
Smith's Well #5	Sec 1	355395	2/24/2001	Book 3813/ 551	4/2/2015	2015-0017764
Smith's Well #6	Sec 1	355396	2/24/2001	Book 3813/ 552	4/6/2015	2015-0017765
Smith's Well #7	Sec 1, 12	355397	2/24/2001	Book 3813/ 553	4/7/2015	2015-0017766
Smith's Well #8	Sec 12	355398	2/24/2001	Book 3813/ 554	4/7/2015	2015-0017767
Smith's Well #9	Sec 12	355399	2/24/2001	Book 3813/ 555	4/7/2015	2015-0017768
Smith's Well #10	Sec 12	355400	2/24/2001	Book 3813/ 556	4/7/2015	2015-0017769
Smith's Well #11	Sec 12	355401	2/24/2001	Book 3815/ 213	4/8/2015	2015-0017770
Smith's Well #12	Sec 12	355402	2/24/2001	Book 3815/ 214	4/8/2015	2015-0017771
Smith's Well #13	Sec 12	355403	2/24/2001	Book 3815/ 557	4/8/2015	2015-0017772
Smith's Well #14	Sec 12	355404	2/24/2001	Book 3815/ 215	4/8/2015	2015-0017773
Smith's Well #15	Sec 12	355405	2/24/2001	Book 3815/ 216	4/8/2015	2015-0017774
Smith's Well #16	Sec 12	355406	2/24/2001	Book 3815/ 217	4/8/2015	2015-0017775
Smith's Well #17	Sec 12	355407	2/24/2001	Book 3815/ 218	4/14/2015	2015-0017776
GH1	Sec 12	260521	9/24/1986	Book 1866/ 275-276	4/7/2015	2015-0017739
GH2	Sec 12	260522	9/24/1986	Book 1866/ 277-278	4/7/2015	2015-0017740
GH3	Sec 12	260523	9/24/1986	Book 1866/ 279-280	4/8/2015	2015-0017741
GH4	Sec 12	260524	9/24/1986	Book 1866/ 281-282	4/8/2015	2015-0017742
GH11	Sec 12	260531	9/24/1986	Book 1866/ 295-296	4/8/2015	2015-0017743
GH 12	Sec 12	260532	9/24/1986	Book 1866/ 297-298	4/8/2015	2015-0017744
GH 14	Sec 12	260534	9/24/1986	Book 1866/ 301-302	4/8/2015	2015-0017745
GH 15	Sec 12	263074	12/3/1986	Book 1881/ 550-551	4/14/2015	2015-0017746
GH 16	Sec 12	263075	12/3/1986	Book 1881/ 548-549	4/14/2015	2015-0017747

When Recorded, Mail to:

Brian Langford  
Phoenix Cement Company  
P.O. Box 428  
Clarkdale, AZ 86324



**Amended Notice of Mining Location – Mill Site Claim**

Notice is hereby given that **Phoenix Cement Company**, a Division of the Salt River Pima Maricopa Indian Community, a Federally-recognized Indian tribe, doing business as Salt River Materials Group, with mailing address P.O. Box 428, Clarkdale, AZ 86324, by its undersigned agent, makes this amended location of the **GH 15** placer claim located in the Camp Verde Mining District, Yavapai County, Arizona. This claim was originally staked on the 3rd day of December, 1986 by Superior Companies and conveyed to Phoenix Cement Company by Quitclaim Deed dated 9/11/1997 and recorded in the Yavapai County Recorder's Office Book 3478 Page 573.

This claim consists of approximately 2.7 acres, more or less, and is more particularly described as consisting of Lot 24 of Section 12, T. 13 N, R. 5 E, Gila and Salt River Base and Meridian, Arizona.

The general course of this claim is from North to South. The length of this claim is 353 feet. The width of this claim is 329 feet on the north end line and 330 feet on the south end line. This amended location monument is located 34 feet south of the north end line and 318 feet north of the south end line.

This amended location monument and notice is located 3,004 feet south and 970 feet east of a BLM brass cap being the Northwest corner of Section 12. The claim runs from this location monument 50 feet northeast to the NE corner, a monument, the point of beginning; thence 353 feet southward to the SE corner, a monument; thence 330 feet westward to the SW corner, a monument; thence 353 feet northward to the NW corner, a monument; thence 329 feet eastward to the point of beginning.

This claim is marked by seven substantial posts; the location monument, one at each corner and one at the center of each end line. All monuments are appropriately labeled 1 1/2" x 1 1/2" wood posts extending 4 feet above the ground.


The original location notice and earlier amended location notice(s), if any, are recorded in the Official Records of Yavapai County, Arizona, and filed with the Bureau of Land Management Arizona State Office, as follows:

Claim Name	Date	YC Recorder Book / Page	BLM AMC #
GH15	12/3/86	B1881 P550	AMC 263074

This amended location is made for the purposes of adjusting the boundaries of said claim and correcting any defects which may exist in the original location or the record thereof, hereby waiving no rights acquired under and by virtue of said original location.

The undersigned claims the ground as described above and set forth on the attached map of Section 12, Township 13 North, Range 5 East, Gila and Salt River Base and Meridian, Arizona.

Located and posted on the ground this 14<sup>th</sup> day of April, 2015.

Locator  
Phoenix Cement Company (Owner) Brian Langford  (Agent)

AMC 263074

PHOENIX, ARIZONA

2015 MAY 21 P 1:54

RECEIVED  
AZ STATE OFFICE

ENTERED  
JUL 17 2015  
BY: RE

~~Amendment not processed -  
new ground stakes in  
RE 7/17/15 RE 11/7/15~~

Accepted as amendments by adjustments to dimensions w/ no new ground stakes in 7/21/15

# MAP OF AMENDED MILL SITE CLAIM LOCATION

Verde Mining District Yavapai County, Arizona

**GH15**

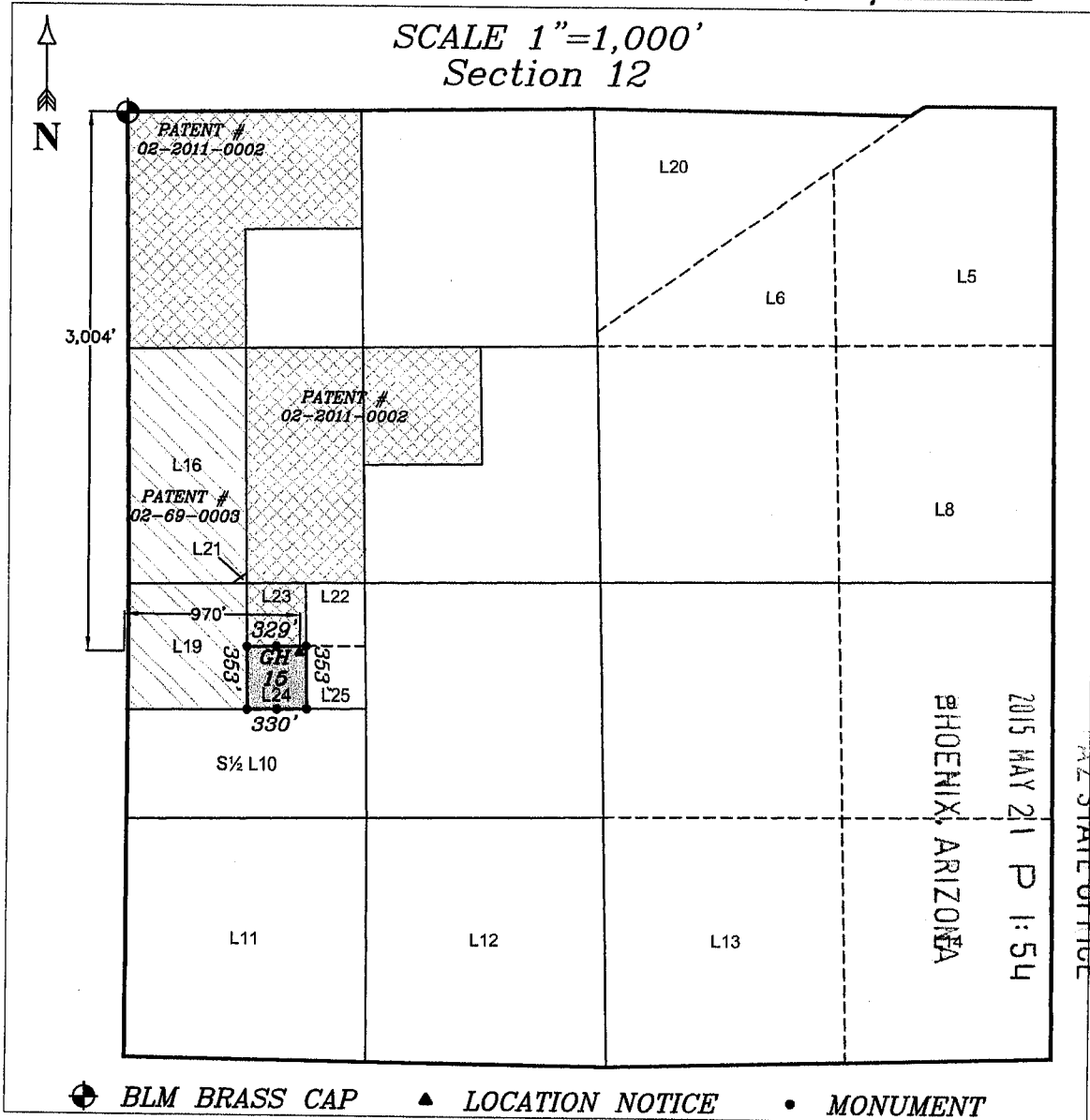
LOCATOR - PHOENIX CEMENT COMPANY

Agent *[Signature]*

Lot 24 of Section 12,

Township 13 North, Range 5 East, G&SR B&M, Arizona.

Original Location Date 12/3/1986 Amendment Date 4/14/15




This amended location monument and notice is located 3,004 feet south and 970 feet east of a BLM brass cap being the Northwest corner of Section 12. The claim runs from this location monument 50 feet northeast to the NE corner, a monument, the point of beginning; thence 353 feet southward to the SE corner, a monument; thence 330 feet westward to the SW corner, a monument; thence 353 feet northward to the NW corner, a monument; thence 329 feet eastward to the point of beginning. All monuments are appropriately labeled 1 1/2" x 1 1/2" wood posts extending 4 feet above the ground.

AMC 263074

NOTICE OF MINING LOCATION

**RUSH** MILL SITE CLAIM


 INSTRUMENT # 8646289  
 OFFICIAL RECORDS OF  
 YAVAPAI COUNTY  
 PATSY C. JENNEY  
 REQUEST OF:  
 H. MASON COGGIN  
 DATE: 12/03/86 TIME: 15:20  
 FEE: 5.00  
 BOOK 1881 PAGE 550 PAGES: 002

NOTICE IS HEREBY GIVEN that the **GH No. 15 Mill Site** claim has been located by H. Mason Coggin a citizen of the United States, acting for **Superior Companies**, an Arizona corporation, and holder of these claims. Superior Companies' address is **P. O. Box 6497 Phoenix, Arizona 85005**.

The general course of this claim is North South and it is situated in the Verde Mining District, Yavapai County, Arizona.


This claim is approximately 330 feet in a North South direction and 330 feet in an East West direction. The claim runs from the monument on which this notice is posted 10 feet in a North direction to the North end line and 10 feet in a West direction to the West side line.

The claim consists of approximately 2.71 acres being **Lot 24, Section 12 Township 13 North, Range 5 East of the Gila and Salt River Base and Meridian of Arizona**.

The claim boundaries are marked on the ground by six white PVC pipe monuments, one at each corner and one at the end center of each claim. A map of this claim and its location is shown on the reverse side of this notice.

The Northwest corner of this claim is approximately **2970.00 Feet South and 660.00 feet East** of the common corner of Sections 1, 2, 11 and 12, Township 13 North Range 5 East of the Gila and Salt River Base and Meridian of Arizona.

DATED AND POSTED on the ground this 3<sup>rd</sup> day of Dec 1986.

  
Locator

\_\_\_\_\_  
Witness

BOOK **1881** PAGE **550**

INDEXED  
MICROFILMED  
5  
A  
MC 263074

RECEIVED  
P.L.M. AZ STATE OFFICE  
1985 DEC 9 PM 3:07  
PHOENIX, ARIZONA

# GH Mill Site Location Map

Sec. 2 Sec. 1 1292.28' N 89° 13' E Gypsum Heart 2B

Sec. 11 Sec. 12 646.14' 646.14'



N

1" = 400'

All Monuments are 2" Diameter PVC Pipe

Mormon Flat D  
Placer Claim

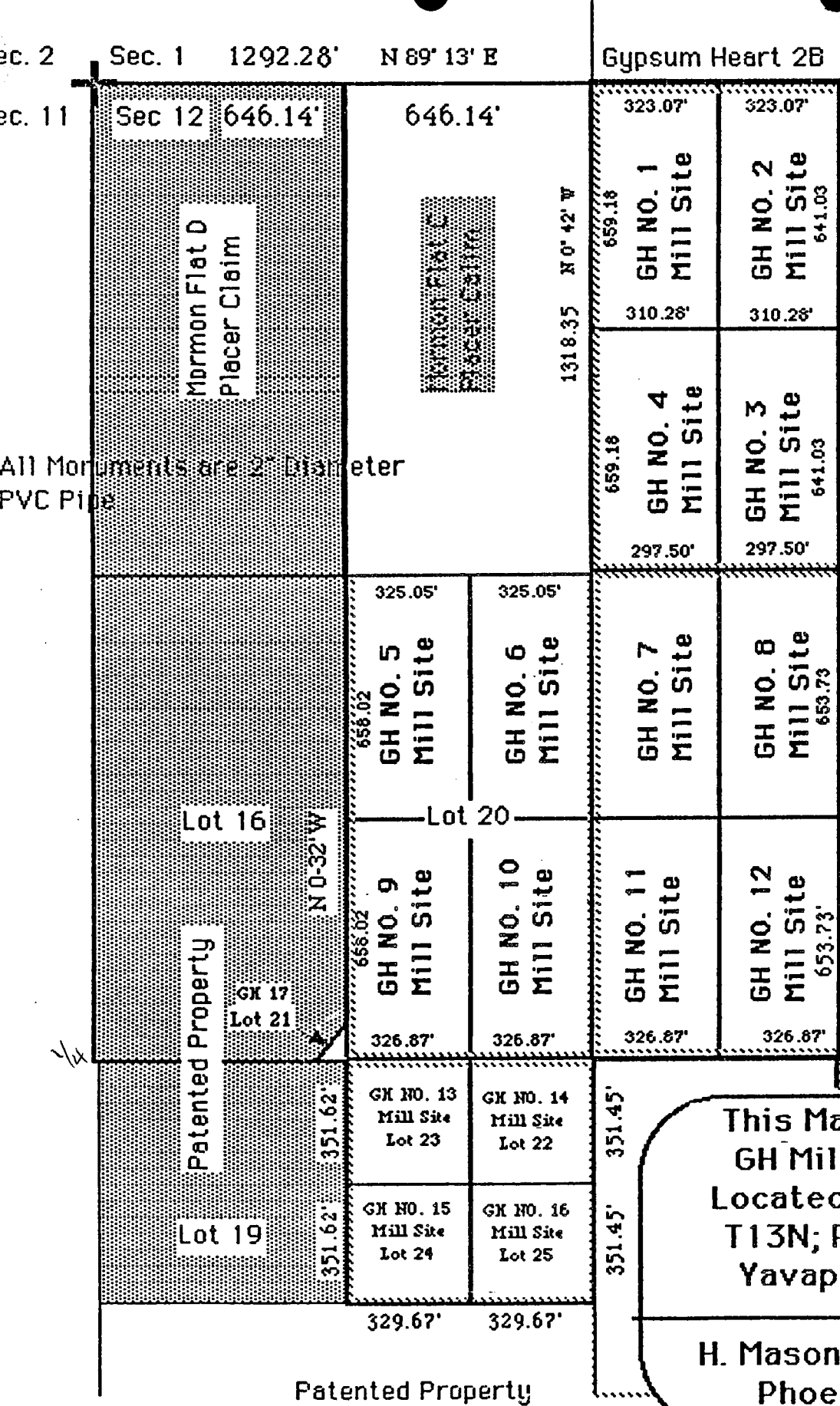
Mormon Flat C  
Placer Claim

Mormon Flat A  
Placer Claim

Mormon Flat G  
Placer Claim

This Map Depicts The  
GH Mill Site Claims,  
Located In Section 12,  
T13N; R5E G&SR B&M  
Yavapai County, Az

H. Mason Coggin PE & LS  
Phoenix, Arizona





When Recorded, Mail to:



Brian Langford  
Phoenix Cement Company  
P.O. Box 428  
Clarkdale, AZ 86324

**Amended Notice of Mining Location – Mill Site Claim**

Notice is hereby given that **Phoenix Cement Company**, a Division of the Salt River Pima Maricopa Indian Community, a Federally-recognized Indian tribe, doing business as Salt River Materials Group, with mailing address P.O. Box 428, Clarkdale, AZ 86324, by its undersigned agent, makes this amended location of the **GH 16** placer claim located in the Camp Verde Mining District, Yavapai County, Arizona. This claim was originally staked on the 3rd day of December, 1986 by Superior Companies and conveyed to Phoenix Cement Company by Quitclaim Deed dated 9/11/1997 and recorded in the Yavapai County Recorder's Office Book 3478 Page 573.

This claim consists of approximately 2.7 acres, more or less, and is more particularly described as consisting of Lot 25 of Section 12, T. 13 N, R. 5 E, Gila and Salt River Base and Meridian, Arizona.

The general course of this claim is from North to South. The length of this claim is 353 feet. The width of this claim is 328 feet. This amended location monument is located 34 feet south of the north end line and 318 feet north of the south end line.

This amended location monument and notice is located 3,001 feet south and 1,298 feet east of a BLM brass cap being the Northwest corner of Section 12. The claim runs from this location monument 50 feet northeast to the NE corner, a monument, the point of beginning; thence 353 feet southward to the SE corner, a monument; thence 328 feet westward to the SW corner, a monument; thence 353 feet northward to the NW corner, a monument; thence 328 feet eastward to the point of beginning.

This claim is marked by seven substantial posts; the location monument, one at each corner and one at the center of each end line. All monuments are appropriately labeled 1 1/2" x 1 1/2" wood posts extending 4 feet above the ground.

The original location notice and earlier amended location notice(s), if any, are recorded in the Official Records of Yavapai County, Arizona, and filed with the Bureau of Land Management Arizona State Office, as follows:


Claim Name	Date	YC Recorder Book / Page	BLM AMC #
GH16	12/3/86	B1881 P548	AMC 263075
GH16	6/13/87	B1943 P988	AMC 263075

AMC 263075

This amended location is made for the purposes of adjusting the boundaries of said claim and correcting any defects which may exist in the original location or the record thereof, hereby waiving no rights acquired under and by virtue of said original location.

The undersigned claims the ground as described above and set forth on the attached map of Section 12, Township 13 North, Range 5 East, Gila and Salt River Base and Meridian, Arizona.

Located and posted on the ground this 14<sup>th</sup> day of April, 2015.

Locator  
Phoenix Cement Company (Owner) Brian Langford  (Agent)

PHOENIX, ARIZONA

2015 MAY 21 P 1:54

ARIZONA STATE OFFICE

~~Amendment not processed  
ground taken in 2015  
RE 7-17-15~~

ENTERED  
JUL 17 2015  
BY: RE

Accepted as amended - adjustments to dimensions if no new ground taken RE 7/21/15

# MAP OF AMENDED MILL SITE CLAIM LOCATION

Verde Mining District Yavapai County, Arizona

**GH16**

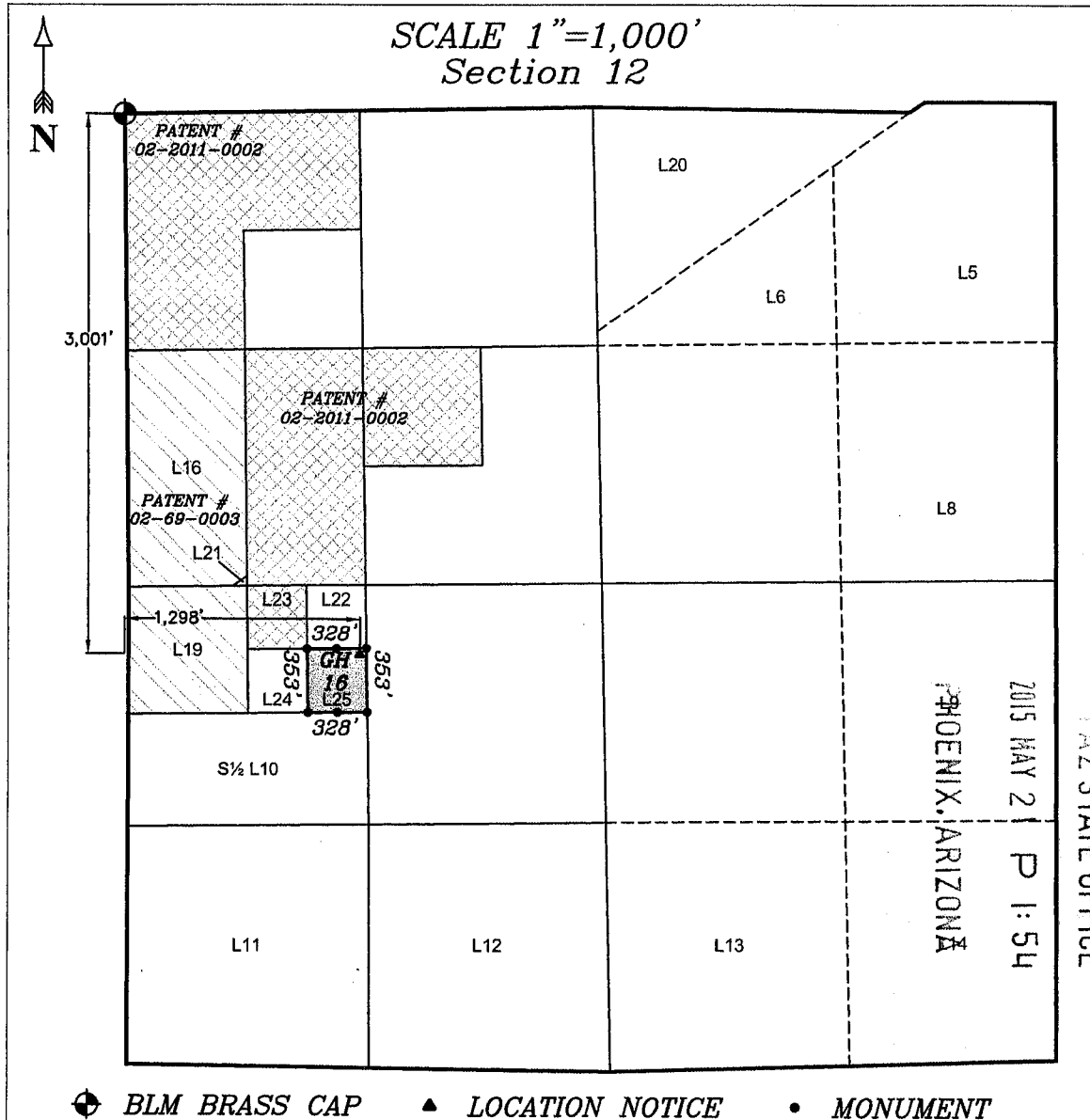
LOCATOR - PHOENIX CEMENT COMPANY

Agent 

Lot 25 of Section 12,

Township 13 North, Range 5 East, G&SR B&M, Arizona.

Original Location Date 12/3/1986 Amendment Date 4/14/15



This amended location monument and notice is located 3,001 feet south and 1,298 feet east of a BLM brass cap being the Northwest corner of Section 12. The claim runs from this location monument 50 feet northeast to the NE corner, a monument, the point of beginning; thence 353 feet southward to the SE corner, a monument; thence 328 feet westward to the SW corner, a monument; thence 353 feet northward to the NW corner, a monument; thence 328 feet eastward to the point of beginning. All monuments are appropriately labeled 1 1/2" x 1 1/2" wood posts extending 4 feet above the ground.

AMC 263075



INSTRUMENT # 23253  
 OFFICIAL RECORDS OF  
 YAVAPAI COUNTY  
 PATSY C. JENNEY  
 REQUEST OF:  
 DIETZ AND ASSOCIATES  
 DATE: 06/16/87 TIME: 10:30  
 FEE: 5.00  
 BOOK 1943 PAGE 988 PAGES: 002

INDEXED

MICROFILMED

NOTICE OF AMENDMENT OF MINING LOCATION  
 MILL SITE CLAIM

\$ 5	1	P	4	Co	5	St
	Bk		Map			Pcl

NOTICE IS HEREBY GIVEN that the GH No. 16 Mill Site claim staked for Superior Companies who's address is P.O. Box 6497 Phoenix, Arizona 85005 and originally located on 12-03-1986 and recorded with the Yavapai County Recorder in Book 1881 Pages 548 & 549 is hereby amended to comply with the Bureau of Land Management's Plat amendment of November 13, 1986 as follows:

The claim consists of 2.70 acres being LOT 25, Section 12, Township 13 North, Range 5 East of the Gila and Salt River Base and Meridian of Arizona.

A map of this claim and its relationship to replatting is attached.

Arizona Bureau of Land Management's AMC NO. 263075.

DATED AND POSTED on the ground this 13 day of June 1987.

*[Signature]*  
 LOCATOR (Agent for)

\_\_\_\_\_  
 WITNESS

RECEIVED  
 B.L.M. AZ STATE OFFICE  
 1987 JUN 23 PM 1:15  
 PHOENIX, ARIZONA

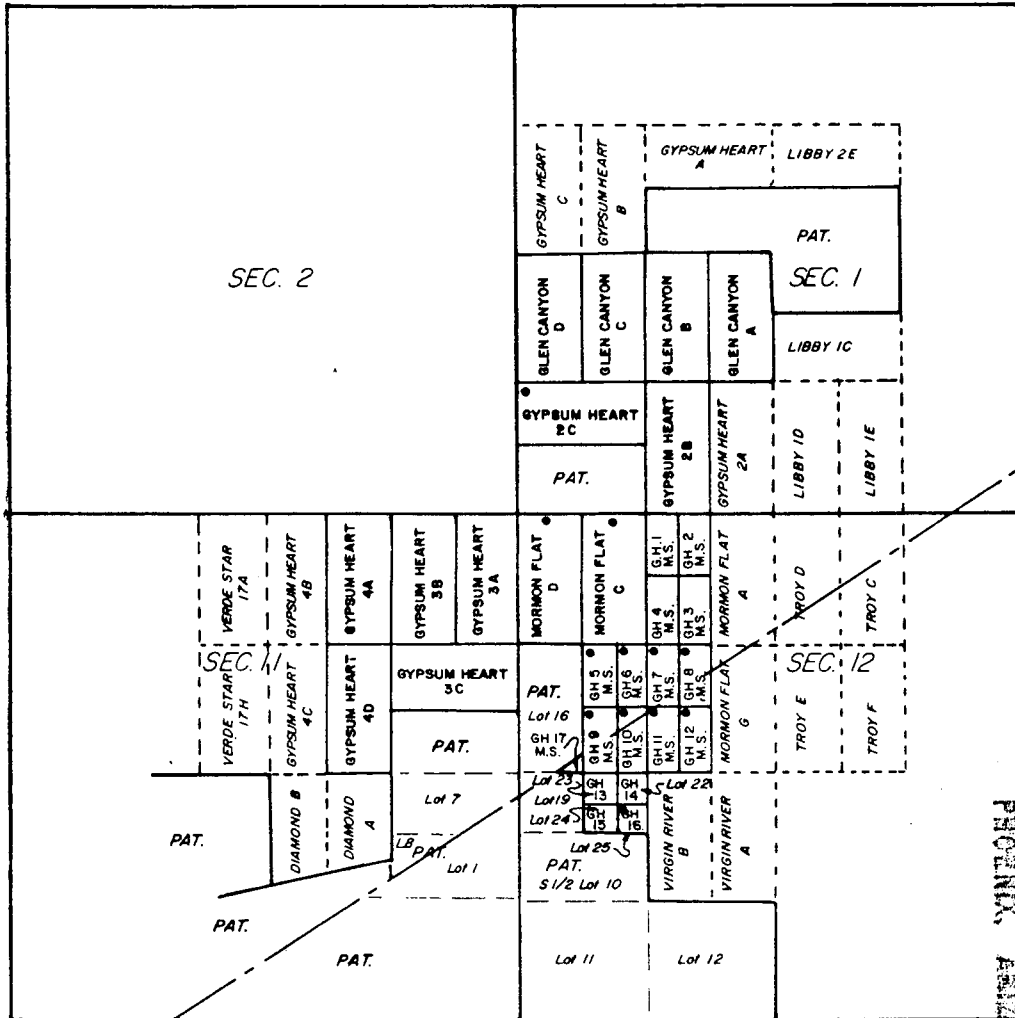
7/7/87 ad  
 ENTERED IN COMPUTER

BOOK 1943 PAGE 988

AMC 263075

GH No. 16 Mill Site

TOWNSHIP 13 NORTH - RANGE 5 EAST



PHOENIX, ARIZONA

RECEIVED  
 D.L.M. AZ STATE OFFICE  
 1987 JUN 23 PM 1:15

PLAT OF  
 PLACER AND MILL SITE CLAIMS  
 OF  
 SUPERIOR COMPANIES

SECTIONS: 1, 11 & 12 TOWNSHIP 13 NORTH-RANGE 5 EAST  
 G. & S.R. B. & M. YAVAPAI COUNTY, ARIZONA

SCALE: 1" = 2000'

● LOCATION MONUMENT  
 CORNER MONUMENTS ARE PVC PIPE

LARRY E. DIETZ

JUNE 13, 1987

BOOK 1943 PAGE 989



NOTICE OF MINING LOCATION

# RUSHMILL SITE CLAIM



INSTRUMENT # 8646288  
OFFICIAL RECORDS OF  
YAVAPAI COUNTY  
PATSY C. JENNEY  
REQUEST OF:

H. MASON COGGIN  
DATE: 12/03/86 TIME: 15:20  
FEE: 5.00  
BOOK 1881 PAGE 548 PAGES: 002

NOTICE IS HEREBY GIVEN that the **GH No. 16 Mill Site** claim has been located by H. Mason Coggin a citizen of the United States, acting for **Superior Companies**, an Arizona corporation, and holder of these claims. Superior Companies' address is **P. O. Box 6497 Phoenix, Arizona 85005**.

The general course of this claim is North South and it is situated in the Verde Mining District, Yavapai County, Arizona.

This claim is approximately 330 feet in a North South direction and 330 feet in an East West direction. The claim runs from the monument on which this notice is posted 10 feet in a North direction to the North end line and 10 feet in a West direction to the West side line.

The claim consists of approximately 2.71 acres being **lot 25, Section 12 Township 13 North, Range 5 East of the Gila and Salt River Base and Meridian of Arizona**.

The claim boundaries are marked on the ground by six white PVC pipe monuments, one at each corner and one at the end center of each claim. A map of this claim and its location is shown on the reverse side of this notice.

The Northwest corner of this claim is approximately **2970.00 Feet South and 990.00 feet East** of the common corner of Sections 1, 2, 11 and 12, Township 13 North Range 5 East of the Gila and Salt River Base and Meridian of Arizona.

DATED AND POSTED on the ground this 3<sup>rd</sup> day of Dec 1986.

BOOK **1881** PAGE **548**

*H. Mason Coggin*  
\_\_\_\_\_  
Locator

\_\_\_\_\_  
Witness

INDEXED  
MICROFILMED

5 ✓

A MC 263075

RECEIVED  
B.L.M. AZ STATE OFFICE  
1986 DEC -9 PM 3:07  
PHOENIX, ARIZONA



# GH Mill Site Location Map

Sec. 2 Sec. 1 1292.28' N 89° 13' E

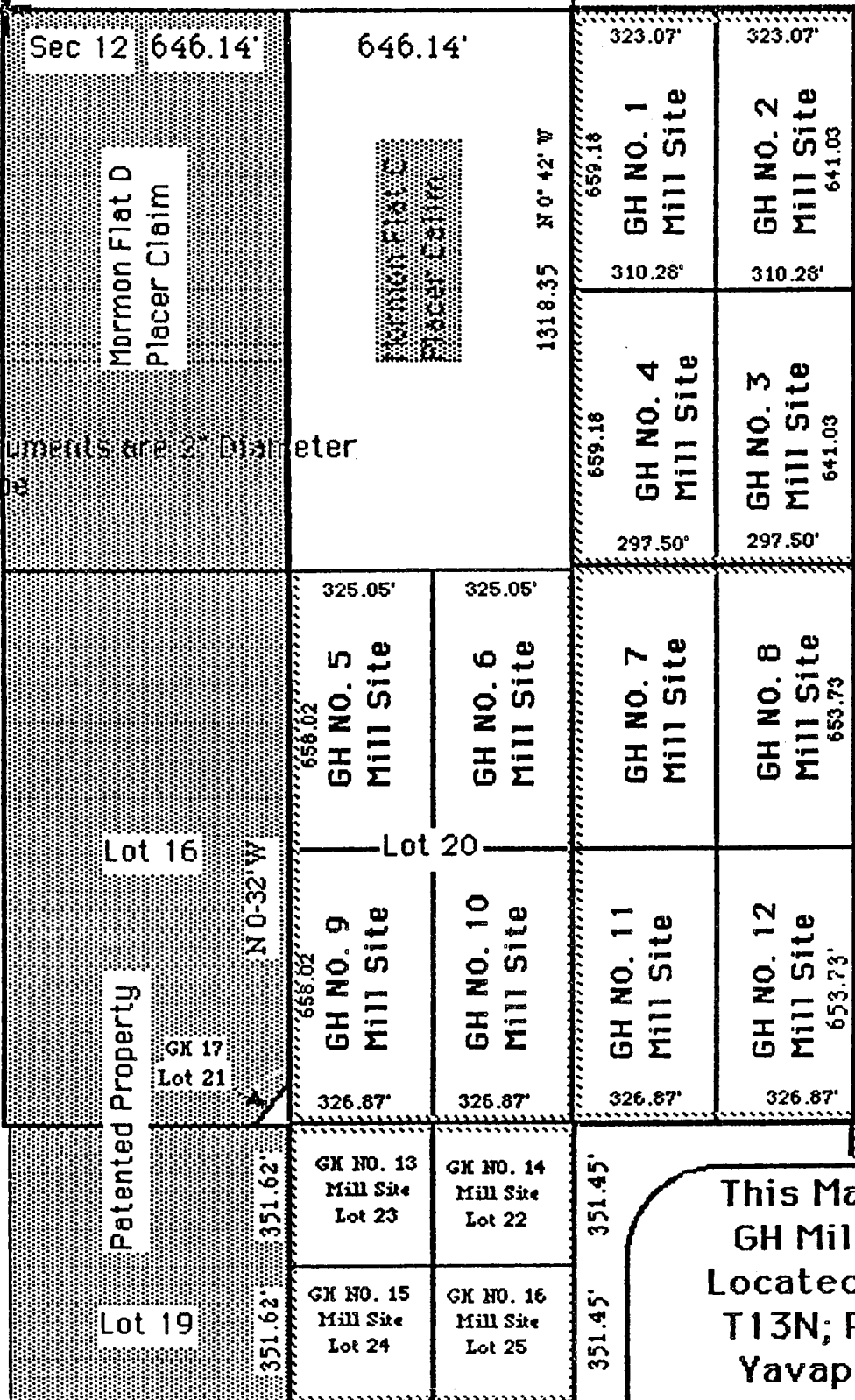
Sec. 11 Sec. 12 646.14' 646.14'

Gypsum Heart 2B



1" = 400'

All Monuments are 2" Diameter PVC Pipe




This Map Depicts The  
GH Mill Site Claims,  
Located In Section 12,  
T13N; R5E G&SR B&M  
Yavapai County, Az

H. Mason Coggin PE & LS  
Phoenix, Arizona

**RUSH**

**NOTICE OF MINING LOCATION  
MILL SITE CLAIM**


 INSTRUMENT # 8646287  
 OFFICIAL RECORDS OF  
 YAVAPAI COUNTY  
 PATSY C. JENNEY  
 REQUEST OF:  
 H. MASON COGGIN  
 DATE: 12/03/86 TIME: 15:20  
 FEE: 5.00  
 BOOK 1881 PAGE 546 PAGES: 002

NOTICE IS HEREBY GIVEN that the **GH No. 17 Mill Site** claim has been located by H. Mason Coggin a citizen of the United States, acting for **Superior Companies**, an Arizona corporation, and holder of these claims. Superior Companies' address is **P. O. Box 6497 Phoenix, Arizona 85005**.

INDEXED  
MICROFILMED



The general course of this claim is North South and it is situated in the Verde Mining District, Yavapai County, Arizona.

This claim is a triangular area approximately 55.11 feet in a South 0° 42' West direction, 79.86 feet in a South 89° 28' West direction and 116.60 feet in a North 54° 53' East direction.

The claim consists of approximately 0.05 acres being **lot 21 , Section 12 Township 13 North, Range 5 East of the Gila and Salt River Base and Meridian of Arizona**.

The claim boundaries are marked on the ground by four white PVC pipe monuments, one at each corner and one at the south end center of the claim. A map of this claim and its location is shown on the reverse side of this notice.


The Northwest corner of this claim is approximately **2543.64 Feet South and 1320.00 feet East** of the common corner of Sections 1, 2, 11 and 12, Township 13 North Range 5 East of the Gila and Salt River Base and Meridian of Arizona.

A MC 263076

RECEIVED  
ALM. AZ STATE OFFICE  
DEC 9 PM 3:07  
PHOENIX, ARIZONA

DATED AND POSTED on the ground this 3<sup>rd</sup> day of Dec 1986.

BOOK 1881 PAGE 546

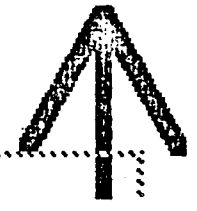
  
Locator

\_\_\_\_\_  
Witness

# GH Mill Site Location Map

Sec. 2 Sec. 1 1292.28' N 89° 13' E Gypsum Heart 2B

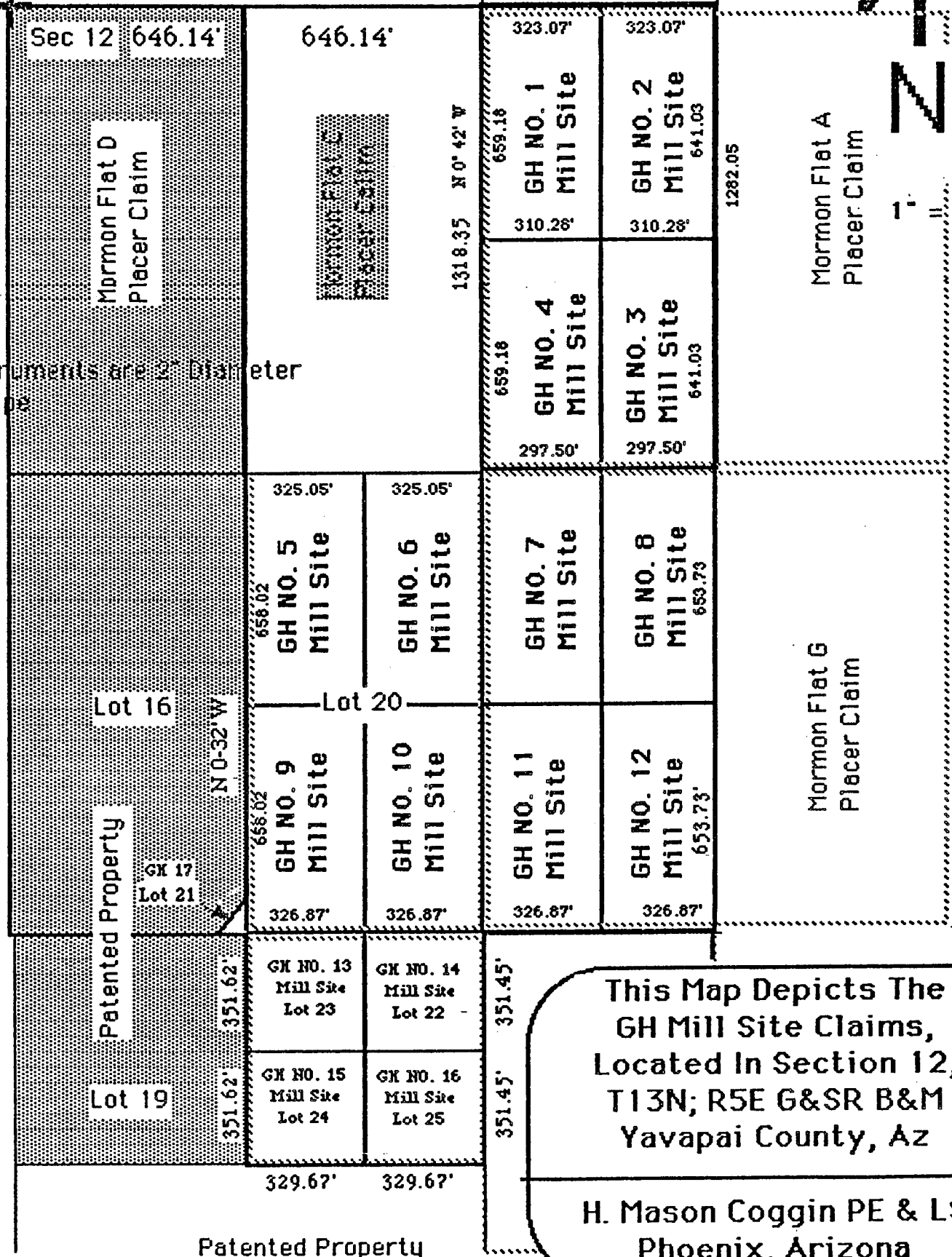
Sec. 11 Sec 12 646.14' 646.14'



N

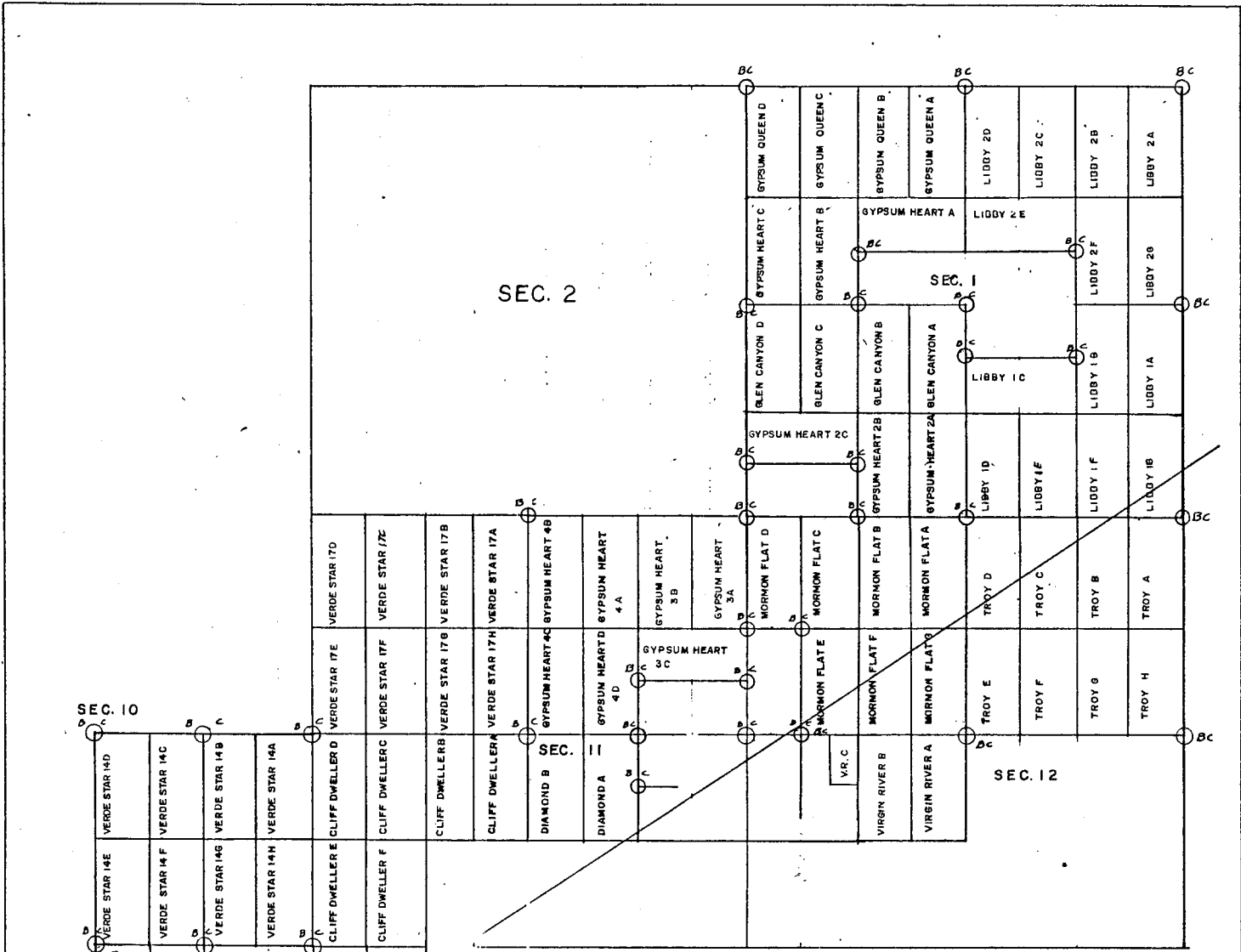
1" = 400'

All Monuments are 2" Diameter PVC Pipe



This Map Depicts The  
 GH Mill Site Claims,  
 Located In Section 12,  
 T13N; R5E G&SR B&M  
 Yavapai County, Az

H. Mason Coggin PE & LS  
 Phoenix, Arizona



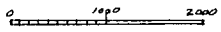
SEC. 2

SEC. 10

SEC. 15

PLACER MINING CLAIMS  
OF

SUPERIOR COMPANIES  
TOWNSHIP 13 NORTH RANGE 5 EAST G.S.R. B&M.  
YAVAPIA COUNTY, ARIZONA



CORNER MONUMENTS ARE PVC PIPE  
ALL CLAIM BOUNDS ARE SECTION SUB DIVISIONS

H. MASON COGGIN

AUG. 20, 1983

*Handwritten scribble*